






















The Touchstone Maze

The **Touchstone Maze** was created using **81 stones** from quarries across the Highlands and Islands and reflects Scotland's complex geographical map.

Simplified
Plan



- | | | | | | |
|---|---|---|---|---|--|
|  | Metamorphised limestone,
Sheerglass Quarry, Blair Atholl |  | Lewisian gneiss,
Sutherland and Isle of Lewis |  | East Coast sediments,
Tain, Moray area, Cullen and Macduff |
|  | Mica schist with granite pegmatite veins, Moine,
Meadowside Quarry, Kingussie |  | Torridonian sandstone/Lewisian gneiss/ Marble/Pyroxenite/Borolanite/ Quartzite/Siltstone,
Assynt area and Brora, Sutherland |  | Augen gneiss,
Ardross area |
|  | Folded granite gneiss/ Mica schist/Felsite,
Daviot Quarry, near Inverness |  | Durness limestone,
Moorfield Quarry, Ullapool |  | Igneous rocks,
Dunecht Quarry, near Aberdeen |
|  | Volcanic basalts with secondary zeolites,
Isle of Mull |  | Sandstone and Caithness flagstone,
Heddle Quarry, Orkney and Spittal Quarry, Caithness |  | Mica Schist with granite pegmatite veins,
Blue Hills Quarry, Craigellachie and Craighash Quarry, Kincardine o'Neil |
|  | Phyllite/Balachulish slate,
Fort William/Balachulish area |  | Moine schist,
Rogart Quarry and area |  | Metamorphic rocks,
Moray/Grampian area |
|  | Granodiorites,
Strontian and Loch Shiel Area |  | Conglomerates,
Shetland and Ross-shire |  | Intrusive granite,
Park quarry, Nairn |
|  | Skye marble and volcanic basalts,
Torrin Quarry and Sconser, Isle of Skye |  | Metamorphosed archose sediment,
Learnie Quarry, Black Isle |  | Metamorphic rocks,
Invergarry/Beaulieu area |