












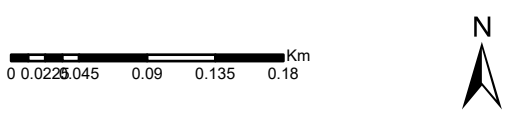
Clashindarroch: Ski Trails Presumption to Restore

Scale @ A3: 1:5,000

Date: 13/12/2024

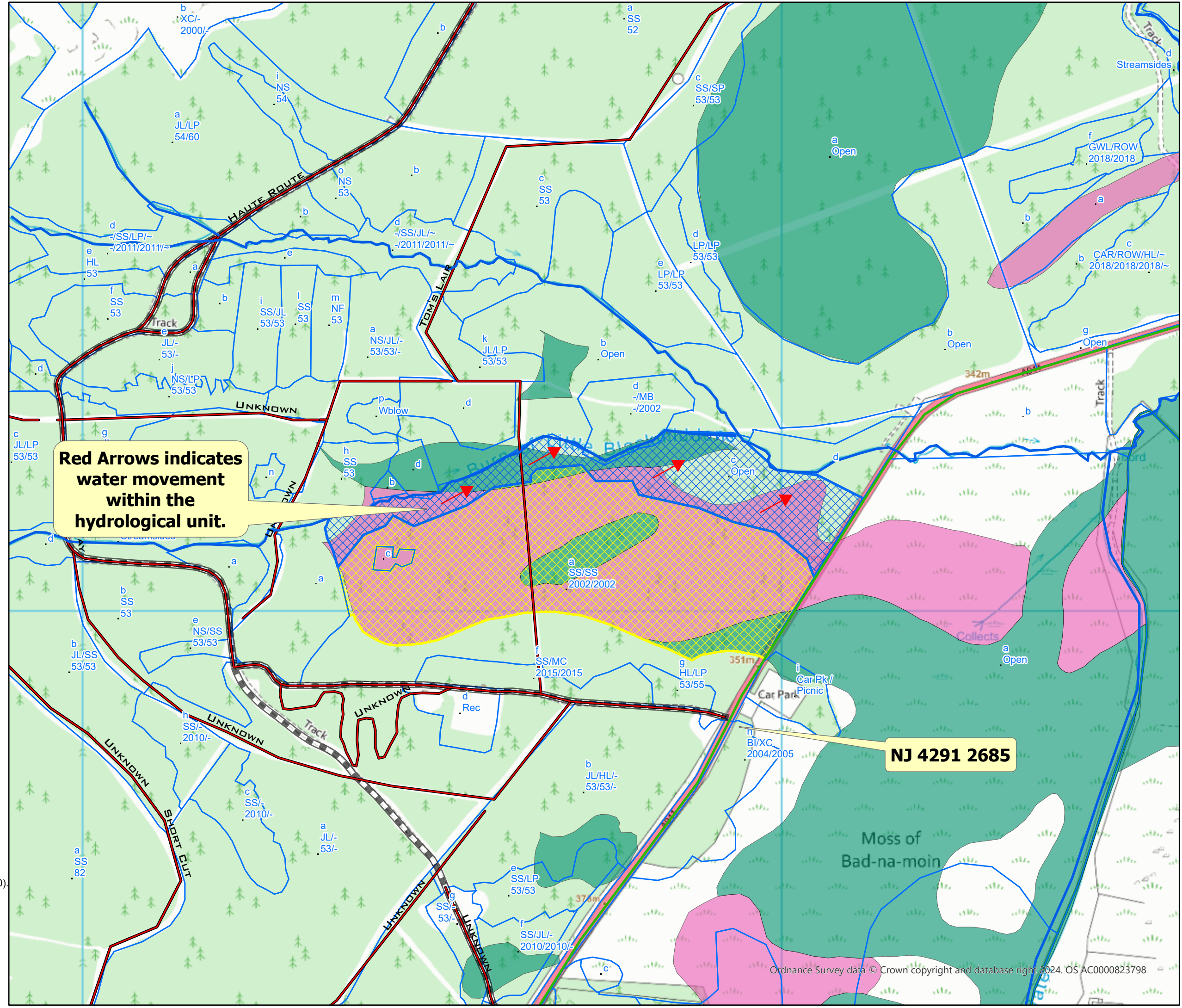
Legend

-  Watercourses
- Public Roads**
-  A Road
-  B Road
-  Forest Roads
-  Nordic Ski Trails
-  Sub-compartments
-  Hydrological Unit
-  Restoration Area
- Presumption to Restore Soils**
-  10b [Upland Sphagnum Bog]
- Assessed Soils**
-  8c [Juncus effusus Bog]
-  Clashindarroch



Reproduced by permission of Ordnance Survey on behalf of HMSO. © Crown copyright and database right (2024). All rights reserved. Ordnance Survey Licence number AC0000820350. © Getmapping Plc and Bluesky International Limited 2024.

Declaration by FLS as an Operator. All timber arising from the FLS National Forests and Land represents a negligible risk under EUTR (No 995/210).



NJ 4291 2685