


Map 4 - Peatland Overview


Author: Susannah Hughes

Scale @ A3: 1:40,000


Date: 29/02/2024

Legend


 Capture polygons

 Scenario Restock Areas


Forest Roads

 Forest Roads

Planned Roads


 Planned Roads

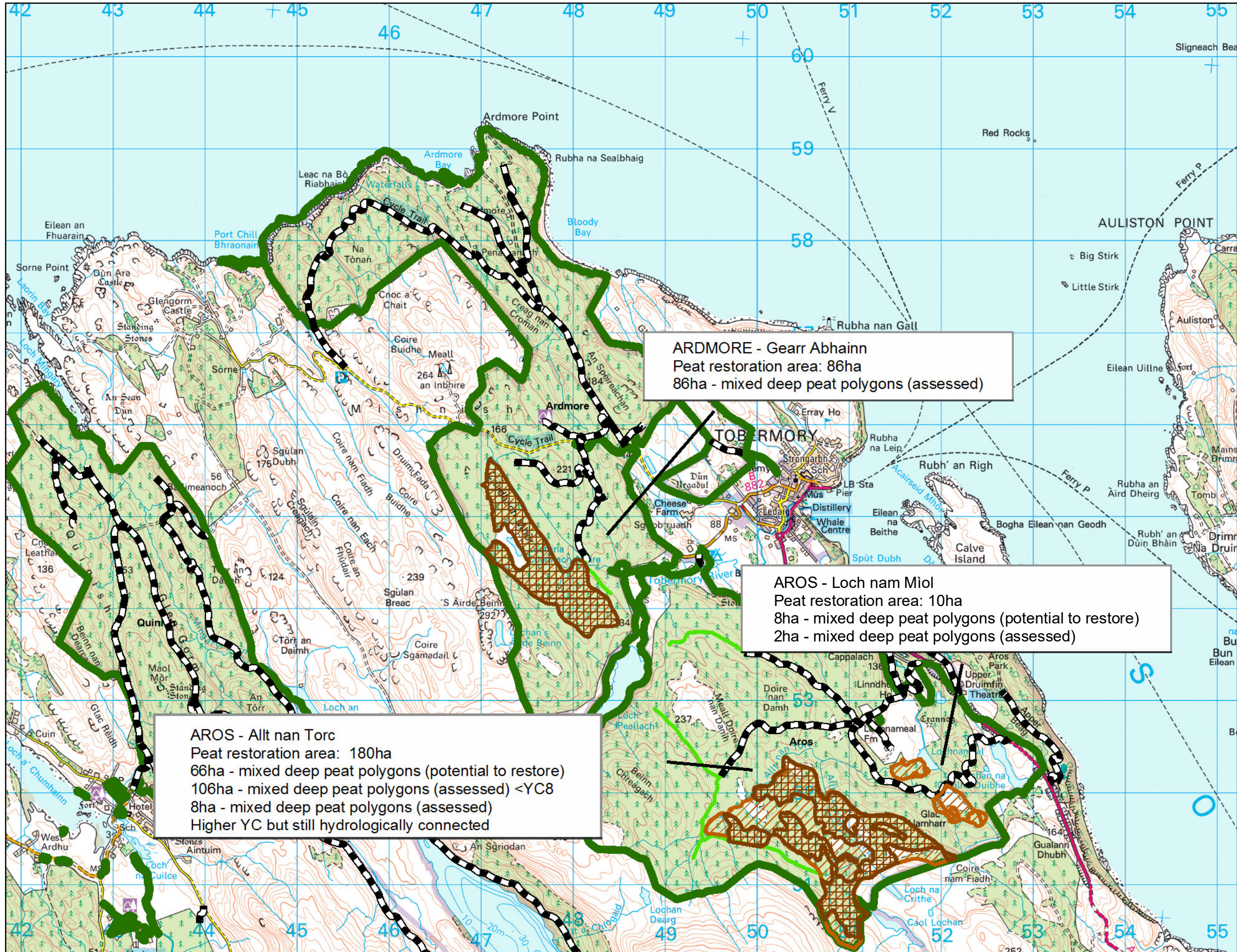
Planned  
ATV/Forwarder  
Tracks

 ATV

 Forwarder

Blocks

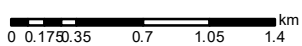
 Blocks



**ARDMORE - Gearr Abhainn**  
Peat restoration area: 86ha  
86ha - mixed deep peat polygons (assessed)

**AROS - Loch nam Mìol**  
Peat restoration area: 10ha  
8ha - mixed deep peat polygons (potential to restore)  
2ha - mixed deep peat polygons (assessed)

**AROS - Allt nan Torc**  
Peat restoration area: 180ha  
66ha - mixed deep peat polygons (potential to restore)  
106ha - mixed deep peat polygons (assessed) <YC8  
8ha - mixed deep peat polygons (assessed)  
Higher YC but still hydrologically connected



Reproduced by permission of Ordnance Survey on behalf of HMSO.  
© Crown copyright and database right 2024. All rights reserved.  
Ordnance Survey Licence number 100024925.  
© Getmapping Plc and Bluesky International Limited 2024.

Scotland's national  
forests and land  
are responsibly  
managed to the  
UK Woodland  
Assurance Standard.

