







Yair
Map 4: Management

Author: u320694

Scale @ A1: 1:10,000

Date: 06/11/2023

-  Plan Area
-  Forest Roads
-  Fallow awaiting restock
-  Recently Felled
-  Phase 1 felling
-  Phase 2 felling
-  Phase 3 felling
-  Phase 4 felling
-  Phase 5 felling
-  Phase 6 felling
-  Phase 7 felling
-  After 2058
-  Low Impact Silviculture
-  Natural Reserve
-  Minimum Intervention
-  Coppice
-  Long Term Retention (Fell after Phase 3)
-  Open



Reproduced by permission of Ordnance Survey on behalf of HMSO. © Crown copyright and database right [2023]. All rights reserved. Ordnance Survey Licence number [100021242]. © Getmapping Plc and Bluesky International Limited 2023.

Scotland's National
Forest Estate is
responsibly
managed to the
UK Woodland
Assurance Standard.

