



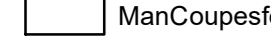

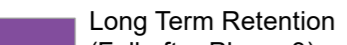
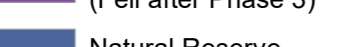
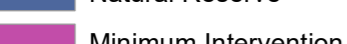
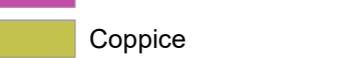
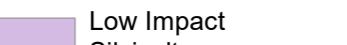
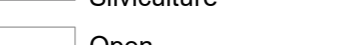
**Little Clyde LMP 2024-2034**  
**Map 4: Management (felling)**

Author: David.Darroch

Scale @ A2: 1:10,000

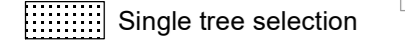
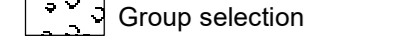
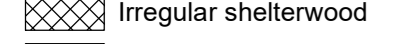
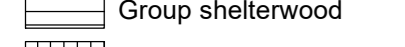
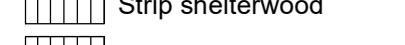
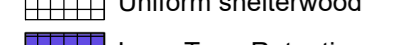
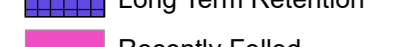
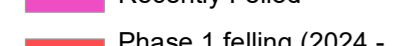
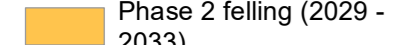
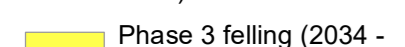

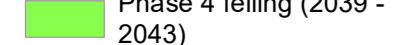
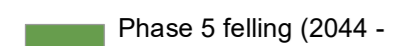
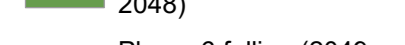
Date: 17/04/2024

**Legend**

-  Forest Roads
-  Watercourses
-  ManCoupesfell
-  SSE Habitat Management Area
-  Long Term Retention (Fell after Phase 3)
-  Natural Reserve
-  Minimum Intervention
-  Coppice
-  Low Impact Silviculture
-  Open

**Management Coupes**

**Management Type**

-  Single tree selection
-  Group selection
-  Irregular shelterwood
-  Group shelterwood
-  Strip shelterwood
-  Uniform shelterwood
-  Long Term Retention
-  Recently Felled
-  Phase 1 felling (2024 - 2028)
-  Phase 2 felling (2029 - 2033)
-  Phase 3 felling (2034 - 2038)
-  Phase 4 felling (2039 - 2043)
-  Phase 5 felling (2044 - 2048)
-  Phase 6 felling (2049 - 2053)
-  Phase 7 felling (2054 - 2058)
-  After 2058

0 0.075 0.15 0.3 0.45 0.6 Km



Reproduced by permission of Ordnance Survey on behalf of HMSO. © Crown copyright and database right [2024]. All rights reserved. Ordnance Survey Licence number [100021242]. © Getmapping Plc and Bluesky International Limited 2024.

Scotland's National Forest Estate is responsibly managed to the UK Woodland Assurance Standard.

