






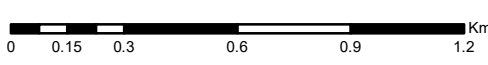


**Craieburn Land Management Plan
Map 11 - Visitor Zones and Access**

Scale @ A3: 1:20,000
Date: 19/07/2024
Author: John Ogilvie

Legend

-  LMP Area
-  Welcome zone - Key arrival or destination point
-  Interactive zone - Buffer around trail
-  Forest Roads
-  Public Rights of Way
-  Core Paths
-  Formal FLS Walking Trails



Reproduced by permission of Ordnance Survey on behalf of HMSO. © Crown copyright and database right [2024]. All rights reserved. Ordnance Survey Licence number [100021242]. © Getmapping Plc and Bluesky International Limited 2024.

Scotland's National Forest Estate is responsibly managed to the UK Woodland Assurance Standard.

