















Strathyre ash condition

Scale @ A1: 1:25,000

Date: 15/11/2024

Author: Sandy Davidson

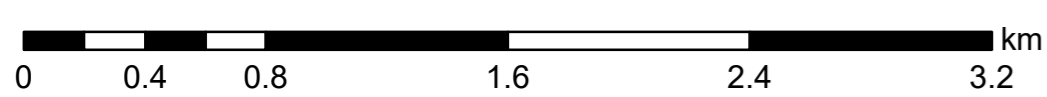
Legend

	Larch Removal Plan Area		Rights of way
Ash dieback condition category			Core paths
	< 1		Rob Roy Way
	< 2		FLS main recreation routes
	< 3		Forest Roads
	< 4		Main Roads (GB)
Electrical Utilities			Minor Roads (GB)
	Overhead Powerlines		
	Indicative red zone*		

*Shown as 35m buffer around overhead lines, actual distance will be determined on the ground.

Note: map is for illustrative purposes only. Actual felling will be determined by individual site conditions and ash dieback condition category which is subject to change. FLS seek permission for the following:

- Any ash with a condition score between 2 and 4 (i.e. less than 75% canopy cover) within falling distance of usage zones 1 and 2 (including all forest roads and recognised recreation routes), as per map ... and Scottish Forestry's 'Guidance on the management of individual ash trees affected by ash dieback in Scotland'.
- All ash within the 'red zone' of nearby utility infrastructure (based on the risks, costs and disruption associated with felling, and experience of disease progression through the Strathyre corridor).



Reproduced by permission of Ordnance Survey on behalf of HMSO. © Crown copyright and database right 2024. All rights reserved. Ordnance Survey Licence number 100024925. © Getmapping Plc and Bluesky International Limited 2024.

Scotland's national
forests and land
are responsibly
managed to the
UK Woodland
Assurance Standard.

