

















Durriss LMP 2024

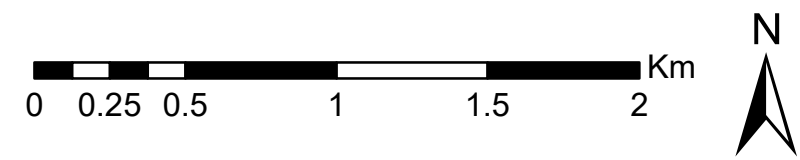
Map 5: Management

Scale @ A2: 1:25,000

Date: March 2024

Legend

-  Forest Roads
- Felling Year**
-  Recently Felled
-  Phase 1 felling (2024 - 2028)
-  Phase 2 felling (2029 - 2033)
-  Phase 3 felling (2034 - 2038)
-  Phase 4 felling (2039 - 2043)
-  Phase 5 felling (2044 - 2048)
-  Phase 6 felling (2049 - 2053)
-  Phase 7 felling (2054 - 2058)
-  After 2058
-  Low Impact Silviculture
-  Natural Reserve
-  Minimum Intervention
-  Coppice
-  Long Term Retention (Fell after Phase 3)
-  Open



Reproduced by permission of Ordnance Survey on behalf of HMSO. © Crown copyright and database right [2024]. All rights reserved. Ordnance Survey Licence number [100021242]. © Getmapping Plc and Bluesky International Limited 2024.

Scotland's National Forest Estate is responsibly managed to the UK Woodland Assurance Standard.

