

Ormaig & Salachry Issues & Constraints

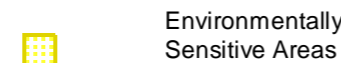
Scale @ A1: 1:10,000

Date: 15/04/2024

Author: Jeni West

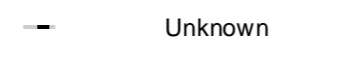
Legend

Environmentally Sensitive Areas (Scot.)



Environmentally Sensitive Areas (Scot.)

Fences and Walls (Type)



Unknown



Deer



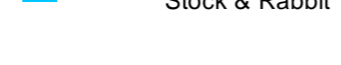
Deer & Rabbit



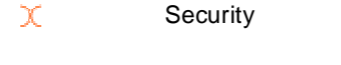
Stock



Stock & Rabbit



Security



Quarry

Agreements Access (Active) (Active Access)



Quarries



Quarries

Electricity Powerlines



Overhead powerline



Underground powerline

Water Supply Points



Water Supply Points

Wall



Agreements Access (Active) (Active Access)



Agreements Access (Active) (Active Access)

Quarries



Quarries

Electricity Powerlines




Overhead powerline



Underground powerline

Water Supply Points



Water Supply Points

Water Pipelines



Water Pipelines

Public Water Catchment Areas (Scot.)



Borehole



Public Water Catchment Area

Scheduled Monuments



Scheduled Monuments




Heritage

Ancient Woodland Inventory



Ancient (of semi-natural origin)

Long-Established (of plantation origin)



Long-Established (of plantation origin)

Other (on Roy map)



Other (on Roy map)

Local Landscape Areas



Local Landscape Areas

Forest Roads



Forest Roads

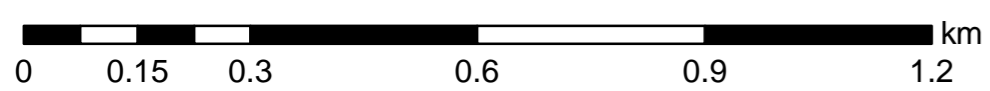
OS 50k Contours (GB)

OS 50k Contours (GB)

Blocks



Blocks



Reproduced by permission of Ordnance Survey on behalf of HMSO. © Crown copyright and database right 2024. All rights reserved. Ordnance Survey Licence number 100024925. © Getmapping Plc and Bluesky International Limited 2024.

Scotland's national forests and land are responsibly managed to the UK Woodland Assurance Standard.

