






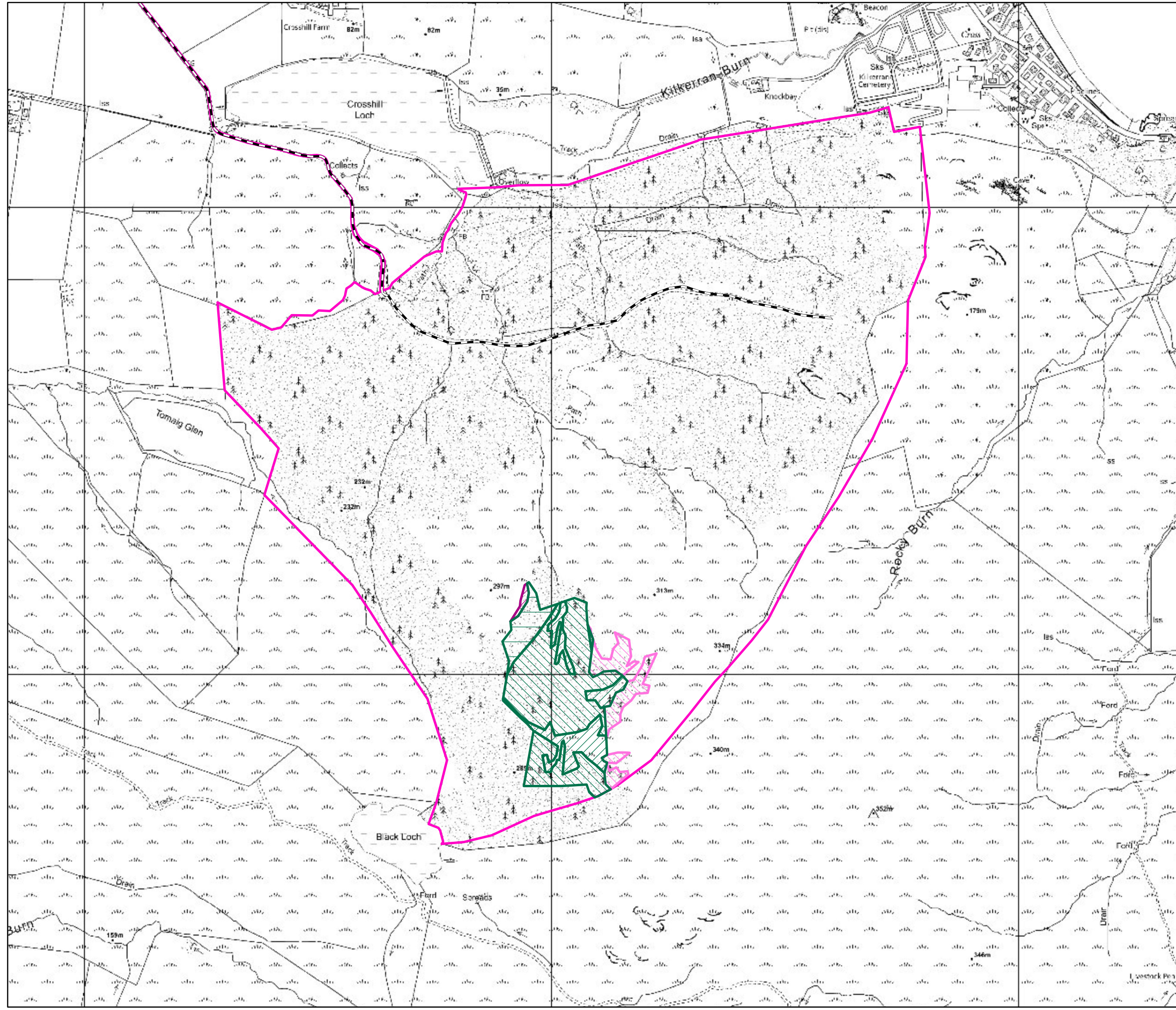


**Map 5.8 Peatland for restoration
currently under conifers**

Author: R.Wilson
Scale @ A3: 1:7,500
Date: 07/03/2023

- Legend**
-  Forest Roads
 -  Assessed restore 6le_13p
 -  Restore 11c
 -  Planted restore 6le_11c_8c
 -  Checked SS/Open restore 6le_11c_8c
 -  Planted restore 6le/11c/8c
 -  Registered ownership



Reproduced by permission of Ordnance Survey on behalf of HMSO.
© Crown copyright and database right [2023]. All rights reserved.
Ordnance Survey Licence number [100021242].
© Getmapping Plc and Bluesky International Limited 2023.