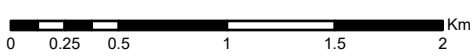


Map 2a Larch and Windblow

Scale @ A3: 1:35,000




Date: 12/12/2025



Reproduced by permission of Ordnance Survey on behalf of HMSO. © Crown copyright and database right (2025). All rights reserved. Ordnance Survey Licence number AC0000820350. © Getmapping Plc and Bluesky International Limited 2025.



Legend

-  Windblow
-  Larch subcompartments
-  Glenbranter Forest

Declaration by FLS as an Operator. All timber arising from the FLS National Forests and Land represents a negligible risk under EUTR (No 995/210).

Scotland's national forests and land are responsibly managed to the UK Woodland Assurance Standard.