



## CENTRAL REGION

### Glen Finart

View 4 Ardpeaton North  
Grid Ref: NS213867  
Date: 8th February 2021


#### Visualisation of forest management proposals

Visualisation year


2021

2031


Felling Phases have a rolling 5 year period and for visualisations start on the date shown above.



2021



2031





## CENTRAL REGION

### Glen Finart

View: 4 Ardpeaton North  
Grid ref: NS213867  
Date: 8th February 2021

### Visualisation of future habitat and species

Visualisation year

2021


2031



2021



2031





## CENTRAL REGION

### Glen Finart

View: 4 Ardpeaton North  
Grid ref: NS213867  
Date: 8th February 2021

### Visualisation of future habitat and species


Visualisation year

2031


2041



2031



2041





Forestry and  
Land Scotland  
Coilltearachd agus  
Fearann Alba

**CENTRAL REGION**  
**Glen Finart**

Reproduced by permission of Ordnance Survey on behalf of HMSO.  
© Crown copyright and database right [2020]. All rights reserved.  
Ordnance Survey Licence number [100024925]


Copyright Getmapping plc

**View:** 4 Ardpeaton North  
**Grid Ref:** NS213867  
**Date:** 8th February 2021



colours representative of late spring

2021



2041



Scotland's National  
Forest Estate is  
responsibly  
managed to the  
Koodland  
Assurance Standard.

