




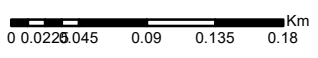


**Map 8 - Soils Denlethen**

Author: Eelco de Jong  
Scale @ A3: 1:5,000  
Date: 13/01/2025

**Legend**

-  1 [Typical Brown Earth]
-  3 [Typical Podzol]
-  7 [Typical Surface-Water Gley]
-  7z [Podzolic Surface-Water Gley]
-  Forest Roads



Reproduced by permission of Ordnance Survey on behalf of HMSO.  
© Crown copyright and database right [2025]. All rights reserved.  
Ordnance Survey Licence number [100021242].  
© Getmapping Plc and Bluesky International Limited 2025.

Scotland's National Forest Estate is responsibly managed to the UK Woodland Assurance Standard.



