





Map 3 - Indicative Management



Scale @ A3: 1:25,000

Legend

-  Existing Forest Roads
-  Planned Forest Roads (phase 2 construction)
-  Planned Road name
-  Existing Quarries

Management Coupes

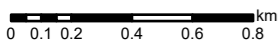
(Phase 1 & 2 felling coupe numbers labelled)

-  Recently Felled
-  Phase 1 felling (2026 -2030)
-  Phase 2 felling (2031 -2035)
-  Phase 3 felling (2036 -2040)
-  Phase 4 felling (2041 -2045)
-  Phase 5 felling (2046 -2050)
-  Phase 6 felling (2051 -2055)
-  Phase 7 felling (2056 -2060)
-  After 2060
-  Long Term Retention* (Fell beyond Phase 3)
-  Natural Reserve*
-  Minimum Intervention*
-  Low Impact Silviculture (LIS)*

* some of these coupes will appear as 'thinning' coupes in the LMP simply to gain felling permission for fell-to-recycle (FTR) of non-native conifers.

* includes some afforested and open ground coupes where non-native conifer FTR is prescribed (Selective Felling). **These coupes are therefore described as LIS although they are Open Ground.**

Author: North Region Planning 11/12/2025



Reproduced by permission of Ordnance Survey on behalf of HMSO. © Crown copyright and database right 2026. All rights reserved. Ordnance Survey Licence number AC0000820350. © Getmapping Plc and Bluesky International Limited 2026.

Scotland's national forests and land are responsibly managed to the UK Woodland Assurance Standard.

