



Forestry and
Land Scotland
Coilltearachd agus
Fearann Alba

Reproduced by permission of Ordnance Survey on behalf of HMSO.
© Crown copyright and database right [2021]. All rights reserved.
Ordnance Survey Licence number [100024925]

Copyright Getmapping plc

Scree LMP

View: VP01 Orchardton road
Grid Ref: NX 812 555
Date: Sep 2021

Visualisation of Felling proposals



Visualisation year

2021

2021

Felling Phases have a rolling 5 year period and
for visualisations start on the date shown above.

- Felled or fell year requires review
- Phase 1: < 5 years
- Phase 2: between 5 and 9 years
- Phase 3: between 10 and 14 years
- Phase 4: between 15 and 19 years
- Phase 5: between 20 and 24 years
- Phase 6: between 25 and 29 years
- Phase 7: between 30 and 34 years
- Phase 8: 35 years and greater
- Clearfell with seed trees
- Low Impact Silviculture
- Minimum Intervention
- Natural Reserve
- Long Term Retention
- Other/Open land
- Neighbouring woodland



Scotland's National
Forest Estate is
responsibly
managed to the
UK Woodland
Assurance Standard.





Forestry and
Land Scotland
Coilltearachd agus
Fearann Alba

Reproduced by permission of Ordnance Survey on behalf of HMSO.
© Crown copyright and database right [2021]. All rights reserved.
Ordnance Survey Licence number [100024925]

Copyright Getmapping plc

Scree LMP

View VP01 Orchardton road

Grid Ref: NX 8090 5582

Date: Sep 2021

Visualisation of Future Habitat and Species

Visualisation year

2021

2031

Felling Phases have a rolling 5 year period and
for visualisations start on the date shown above.

-  Sitka spruce
-  Norway spruce
-  Scots pine
-  Lodgepole pine
-  Larch
-  Douglas fir
-  Mixed conifers
-  Ash
-  Oak
-  Beech
-  Birch
-  Mixed broadleaves
-  Neighbouring woodland



Scotland's National
Forest Estate is
responsibly
managed to the
UK Woodland
Assurance Standard.





Forestry and
Land Scotland
Coilltearachd agus
Fearann Alba

Reproduced by permission of Ordnance Survey on behalf of HMSO.
© Crown copyright and database right (2021). All rights reserved.
Ordnance Survey Licence number [100024925]

Copyright Getmapping plc

Screel LMP

View: VP02 Palnackie
Grid Ref: NX 8189 5673
Date: Sep 2021



Visualisation of Felling proposals

Visualisation year

2021

2021

Felling Phases have a rolling 5 year period and
for visualisations start on the date shown above.

-  Felled or fell year requires review
-  Phase 1: < 5 years
-  Phase 2: between 5 and 9 years
-  Phase 3: between 10 and 14 years
-  Phase 4: between 15 and 19 years
-  Phase 5: between 20 and 24 years
-  Phase 6: between 25 and 29 years
-  Phase 7: between 30 and 34 years
-  Phase 8: 35 years and greater
-  Clearfell with seed trees
-  Low Impact Silviculture
-  Minimum Intervention
-  Natural Reserve
-  Long Term Retention
-  Other/Open land
-  Neighbouring woodland



Scotland's National
Forest Estate is
responsibly
managed to the
UK Woodland
Assurance Standard.





Forestry and
Land Scotland
Coilltearachd agus
Fearann Alba

Reproduced by permission of Ordnance Survey on behalf of HMSO.
© Crown copyright and database right [2021]. All rights reserved.
Ordnance Survey Licence number [100024925]

Copyright Getmapping plc

Screel LMP

View VP02 Palnackie

Grid Ref: NX 8189 5673

Date: Sep 2021

Visualisation of Future Habitat and Species


Visualisation year

2021

2031

Felling Phases have a rolling 5 year period and
for visualisations start on the date shown above.

-  Sitka spruce
-  Norway spruce
-  Scots pine
-  Lodgepole pine
-  Larch
-  Douglas fir
-  Mixed conifers
-  Ash
-  Oak
-  Beech
-  Birch
-  Mixed broadleaves
-  Neighbouring woodland



Scotland's National
Forest Estate is
responsibly
managed to the
UK Woodland
Assurance Standard.





Forestry and
Land Scotland
Coilltearachd agus
Fearann Alba

Reproduced by permission of Ordnance Survey on behalf of HMSO.
© Crown copyright and database right (2021). All rights reserved.
Ordnance Survey Licence number [100024925]

Copyright Getmapping plc

Screel LMP

View: VP03 Muckle Hill
Grid Ref: NX 8412 5452
Date: Sep 2021

Visualisation of Felling proposals

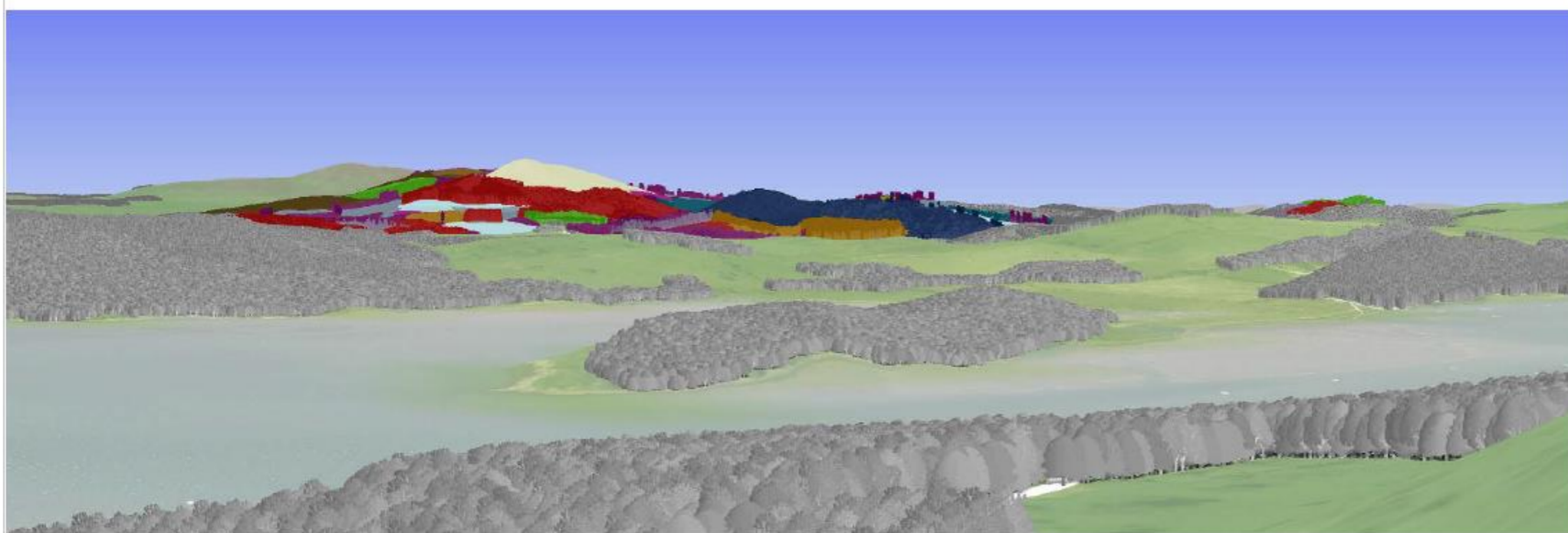
Visualisation year

2021

2021

Felling Phases have a rolling 5 year period and
for visualisations start on the date shown above.

- Felled or fell year requires review
- Phase 1: < 5 years
- Phase 2: between 5 and 9 years
- Phase 3: between 10 and 14 years
- Phase 4: between 15 and 19 years
- Phase 5: between 20 and 24 years
- Phase 6: between 25 and 29 years
- Phase 7: between 30 and 34 years
- Phase 8: 35 years and greater
- Clearfell with seed trees
- Low Impact Silviculture
- Minimum Intervention
- Natural Reserve
- Long Term Retention
- Other/Open land
- Neighbouring woodland



Scotland's National
Forest Estate is
responsibly
managed to the
UK Woodland
Assurance Standard.





Forestry and
Land Scotland
Coilltearachd agus
Fearann Alba

Reproduced by permission of Ordnance Survey on behalf of HMSO.
© Crown copyright and database right (2021). All rights reserved.
Ordnance Survey Licence number [100024925]

Copyright Getmapping plc

Scree LMP

View VP03 Muckle Hill

Grid Ref: NX 8412 5452

Date: Sep 2021

Visualisation of Future Habitat and Species

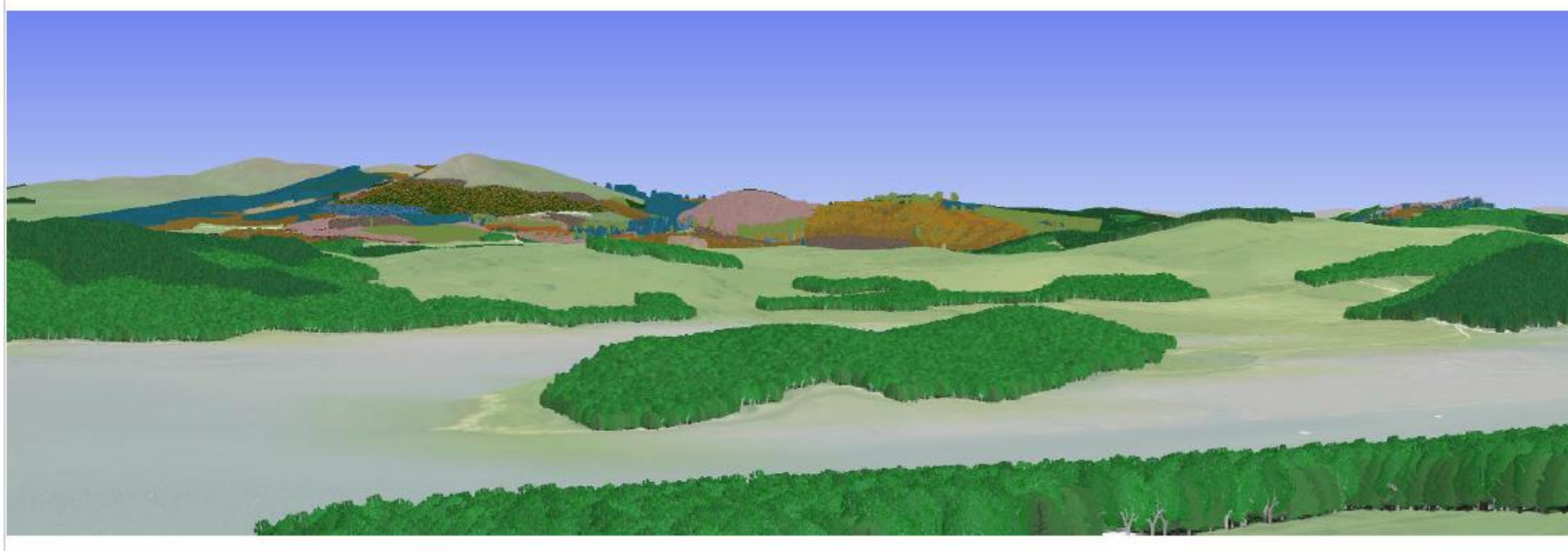
Visualisation year

2021

2031

Felling Phases have a rolling 5 year period and
for visualisations start on the date shown above.

-  Sitka spruce
-  Norway spruce
-  Scots pine
-  Lodgepole pine
-  Larch
-  Douglas fir
-  Mixed conifers
-  Ash
-  Oak
-  Beech
-  Birch
-  Mixed broadleaves
-  Neighbouring woodland



Scotland's National
Forest Estate is
responsibly
managed to the
UK Woodland
Assurance Standard.





Forestry and
Land Scotland
Coilltearachd agus
Fearann Alba

Reproduced by permission of Ordnance Survey on behalf of HMSO.
© Crown copyright and database right (2021). All rights reserved.
Ordnance Survey Licence number [100024925]

Copyright Getmapping plc

Screel LMP

View VP04 Auchencairn Bay
Grid Ref: NX 8110 5093
Date: Sep 2021

Visualisation of Felling proposals

Visualisation year

2021

2021

Felling Phases have a rolling 5 year period and
for visualisations start on the date shown above.

- Felled or fell year requires review
- Phase 1: < 5 years
- Phase 2: between 5 and 9 years
- Phase 3: between 10 and 14 years
- Phase 4: between 15 and 19 years
- Phase 5: between 20 and 24 years
- Phase 6: between 25 and 29 years
- Phase 7: between 30 and 34 years
- Phase 8: 35 years and greater
- Clearfell with seed trees
- Low Impact Silviculture
- Minimum Intervention
- Natural Reserve
- Long Term Retention
- Other/Open land
- Neighbouring woodland



Scotland's National
Forest Estate is
responsibly
managed to the
UK Woodland
Assurance Standard.





Forestry and
Land Scotland
Coilltearachd agus
Fearann Alba

Reproduced by permission of Ordnance Survey on behalf of HMSO.
© Crown copyright and database right (2021). All rights reserved.
Ordnance Survey Licence number [100024925]

Copyright Getmapping plc

Scree LMP

View VP04 Auchencairn Bay

Grid Ref: NX 8110 5093

Date: Sep 2021

Visualisation of Future Habitat and Species

Visualisation year

2021

2031

Felling Phases have a rolling 5 year period and
for visualisations start on the date shown above.

-  Sitka spruce
-  Norway spruce
-  Scots pine
-  Lodgepole pine
-  Larch
-  Douglas fir
-  Mixed conifers
-  Ash
-  Oak
-  Beech
-  Birch
-  Mixed broadleaves
-  Neighbouring woodland



Scotland's National
Forest Estate is
responsibly
managed to the
UK Woodland
Assurance Standard.

