







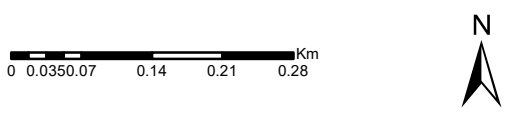


Map 4.5 Assessed restore and restock peatland sites

Author: R.Wilson
Scale @ A3: 1:7,500
Date: 07/03/2023

Legend

-  Forest Roads
-  Assessed restore 6le_13p
-  Restore 11c
-  Planted restore 6le_11c_8c
-  Open restore 6le_11c_8c
-  Planted restore 6le/11c/8c
-  Open restore 11c/13p/(6le)
-  Minoir deep peat component soils
-  Scenario C soils
-  Scenario B soils
-  Registered ownership



Reproduced by permission of Ordnance Survey on behalf of HMSO.
© Crown copyright and database right [2023]. All rights reserved.
Ordnance Survey Licence number [100021242].
© Getmapping Plc and Bluesky International Limited 2023.

