

Strathdon Land Management Plan
Map 3: Concept (2 of 2)

Author: Deborah.Halliday


Scale @ A2: 1:15,000

Date: 21/01/2025



Legend


-  View Points
-  Zoned Boundary
-  Watercourses
-  Forest Roads
-  Strathdon Blocks
-  Quarries
-  Scheduled Monuments
-  Special Areas of Conservation
-  Sites of Special Scientific Interest
-  Larch
-  "Rich" soils

Peaty Soils

-  11b [Calluna, Eriophorum vaginatum Blanket Bog]

Ancient Woodland Inventory

-  Ancient (of semi-natural origin)
-  Long-Established (of plantation origin)



Reproduced by permission of Ordnance Survey on behalf of HMSO. © Crown copyright and database right [2025]. All rights reserved. Ordnance Survey Licence number [100021242]. © Getmapping Plc and Bluesky International Limited 2025.

