

A short road spur will be required to access this small coupe between the A815 main road and the River Cur. Line illustrated on map is purely indicative; this line would be coming off the A815 at an existing layby, Grid ref. NS 1103 9881.

## Planned Road Spur (A815) - Indicative

Scale @ A4: 1:10,000


Date: 23/05/2025

Author: Jamie.Howie

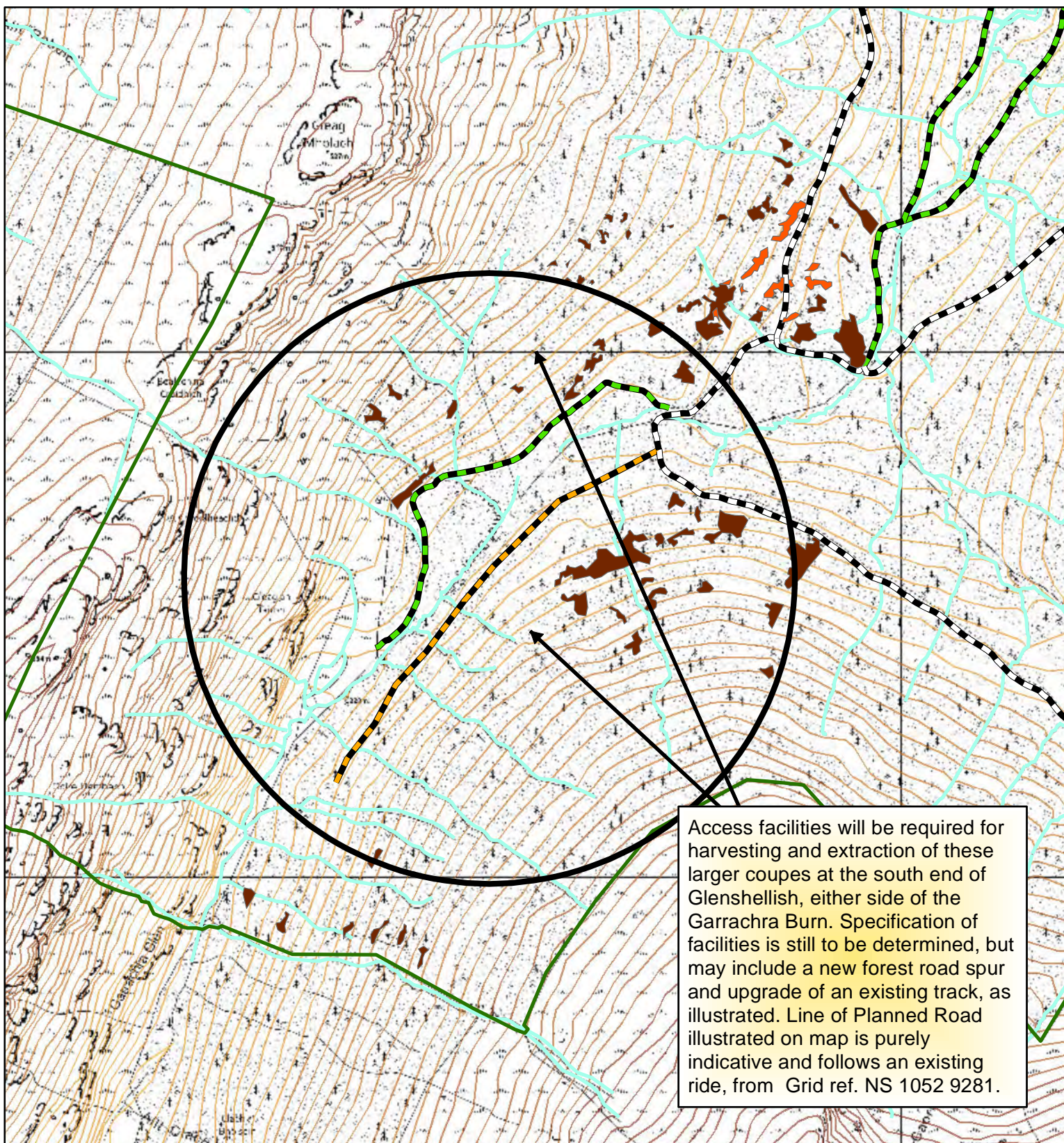
### Legend

- |  |                               |  |                        |  |                         |
|--|-------------------------------|--|------------------------|--|-------------------------|
|  | Location of Planned Road Spur |  | Overhead Powerlines    |  | Larch subcompartment... |
|  | Planned Roads                 |  | Underground Powerlines |  | Windblow                |
|  | Main Forest Roads             |  | Water Mains            |  | Watercourses            |
|  | Damaged Roads                 |  | Glenbranter Forest     |  |                         |
|  | Other Forest Roads and Tracks |  |                        |  |                         |

Please refer to the accompanying "Glenbranter 2025-35 Considerations" map for full context.








Access facilities will be required for harvesting and extraction of these larger coupes at the south end of Glenshellish, either side of the Garrachra Burn. Specification of facilities is still to be determined, but may include a new forest road spur and upgrade of an existing track, as illustrated. Line of Planned Road illustrated on map is purely indicative and follows an existing ride, from Grid ref. NS 1052 9281.

### Planned Road Spur (Glenshellish) - Indicative

Scale @ A4: 1:10,000

Date: 26/05/2025

Author: Jamie.Howie



Reproduced by permission of Ordnance Survey on behalf of HMSO. © Crown copyright and database right [2025]. All rights reserved. Ordnance Survey Licence number [100021242]. © Getmapping Plc and Bluesky International Limited 2025.

### Legend

- Location of Planned Road Spur
- Planned Roads
- Main Forest Roads
- Other Forest Roads and Tracks
- Larch subcompartment
- Windblow
- Watercourses
- Glenbranter Forest

Please refer to the accompanying "Glenbranter 2025-35 Considerations" map for full context.

Scotland's National  
Forest Estate is  
responsibly  
managed to the  
UK Woodland  
Assurance Standard.

