










M2: Current Species

Author: FLS Planning
Scale @ A3: 1:25,000
Date: 4/16/2025

Legend

-  LMP Boundary
-  Ash
-  Beech
-  Birch
-  Oak
-  Native Mixed/Other Broadleaves
-  Other/Mixed Broadleaves
-  Other/Mixed Conifers
-  Douglas Fir
-  Larch
-  Lodgepole Pine
-  Norway Spruce
-  Scots Pine
-  Sitka Spruce
-  No Species
-  Plantations on Ancient Woodland Sites (PAWS)
-  Planned Roads

 0 0.1 0.2 0.4 0.6 0.8 Km

 N

Reproduced by permission of Ordnance Survey on behalf of HMSO.
© Crown copyright and database right [2025]. All rights reserved.
Ordnance Survey Licence number [100024925].
© Getmapping Plc and Bluesky International Limited 2025.

Declaration by FLS as an Operator.
All timber arising from the FLS National Forests and Land represents a negligible risk under EUTR (No 995/210).

Scotland's National Forest Estate is responsibly managed to the UK Woodland Assurance Standard.



