















**Glenbuck
Current Land Use**

Author: u322316
Scale @ A3: 1:15,000
Date: 18/08/2022

Legend

-  Glenbuck
-  Watercourse
- Roads**
-  Forest road
-  Track
- Current land use**
-  Open remediated mining ground
-  Open natural ground, plantable
-  Open riparian steep slopes
-  Open priority habitat
-  Open access infrastructure
-  Recently felled woodland
-  Existing woodland
-  Geological feature
-  Water



Reproduced by permission of Ordnance Survey on behalf of HMSO.
© Crown copyright and database right [2022]. All rights reserved.
Ordnance Survey Licence number [100021242].
© Getmapping Plc and Bluesky International Limited 2022.

