












M3 - Analysis Map (Constraints)

Scale @ A3: 1:14,250

Date: 21/07/2025

Legend

-  Garadhban Boundary
-  Loch Lomond and The Trossachs National Park
-  Ancient Woodland (of semi-natural origin)
-  Long-Established Woodland (of plantation origin)
-  Heritage
-  Geological Conservation Review Sites
-  Restricted Timber Transport Route
-  Watercourses
-  Water Supply Points
-  Water Pipelines
-  Overhead powerline

0 0.25 0.5 1 Km

Reproduced by permission of Ordnance Survey on behalf of HMSO.
© Crown copyright and database right [2025]. All rights reserved. Ordnance Survey Licence number AC0000820350.
© Getmapping Plc and Bluesky International Limited 2025.

Declaration by FLS as an Operator.
All timber arising from the FLS National Forests and Land represents a negligible risk under EUTR (No 995/210).

