






Map 5: Thinning

Scale @ A3: 1:12,500

Date: 11/08/2020

Author: u320693

Legend

-  Plan Area
-  Compartments
-  Sub-compartments
-  Forest Roads
-  Areas where thinning may be undertaken during the plan period