

















SW FIFE FORESTS LMP

MANAGEMENT COUPES

Author: u321351
Scale @ A0: 1:10,000
Date: 29/03/2021

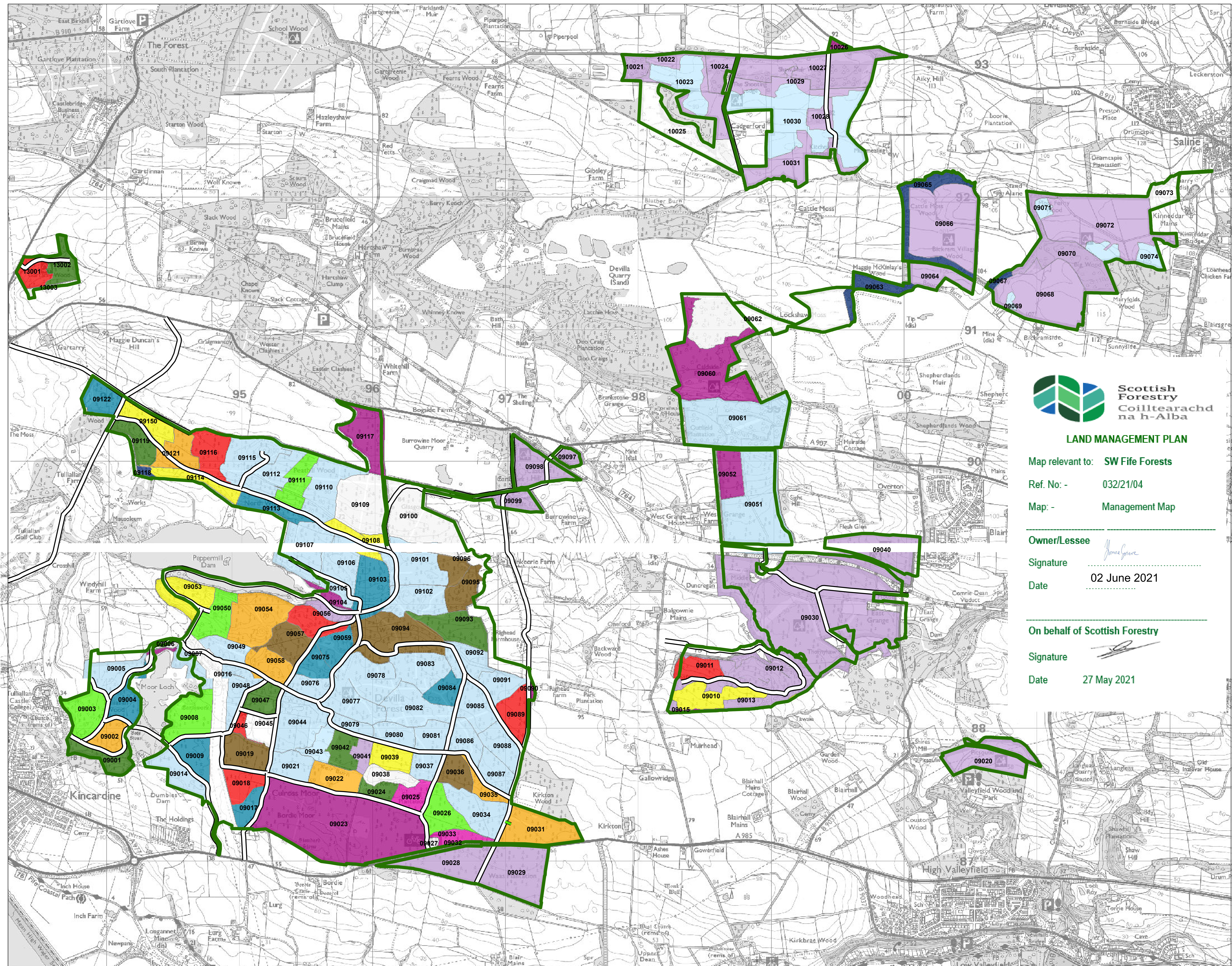
Legend

-  LMP Area
-  Recently Felled
-  Phase 1 felling (2021 - 2025)
-  Phase 2 felling (2026 - 2030)
-  Phase 3 felling (2031 - 2035)
-  Phase 4 felling (2036 - 2040)
-  Phase 5 felling (2041 - 2045)
-  Phase 6 felling (2046 - 2050)
-  Phase 7 felling (2051 - 2055)
-  After 2055
-  Natural Reserve
-  Minimum Intervention
-  Low Impact Silviculture
-  Open
-  Forest Roads
-  Planned Roads

0 0.175 0.35 0.7 1.05 1.4 Km



Reproduced by permission of Ordnance Survey on behalf of HMSO. © Crown copyright and database right [2021]. All rights reserved. Ordnance Survey Licence number [100021242]. © Getmapping Plc and Bluesky International Limited 2021.




LAND MANAGEMENT PLAN

Map relevant to: SW Fife Forests
Ref. No: - 032/21/04
Map: - Management Map

Owner/Lessee
Signature: *James Green*
Date: 02 June 2021

On behalf of Scottish Forestry
Signature: *[Signature]*
Date: 27 May 2021

Scotland's National Forest Estate is responsibly managed to the UK Woodland Assurance Standard.




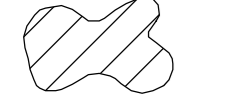




SW FIFE FORESTS LMP

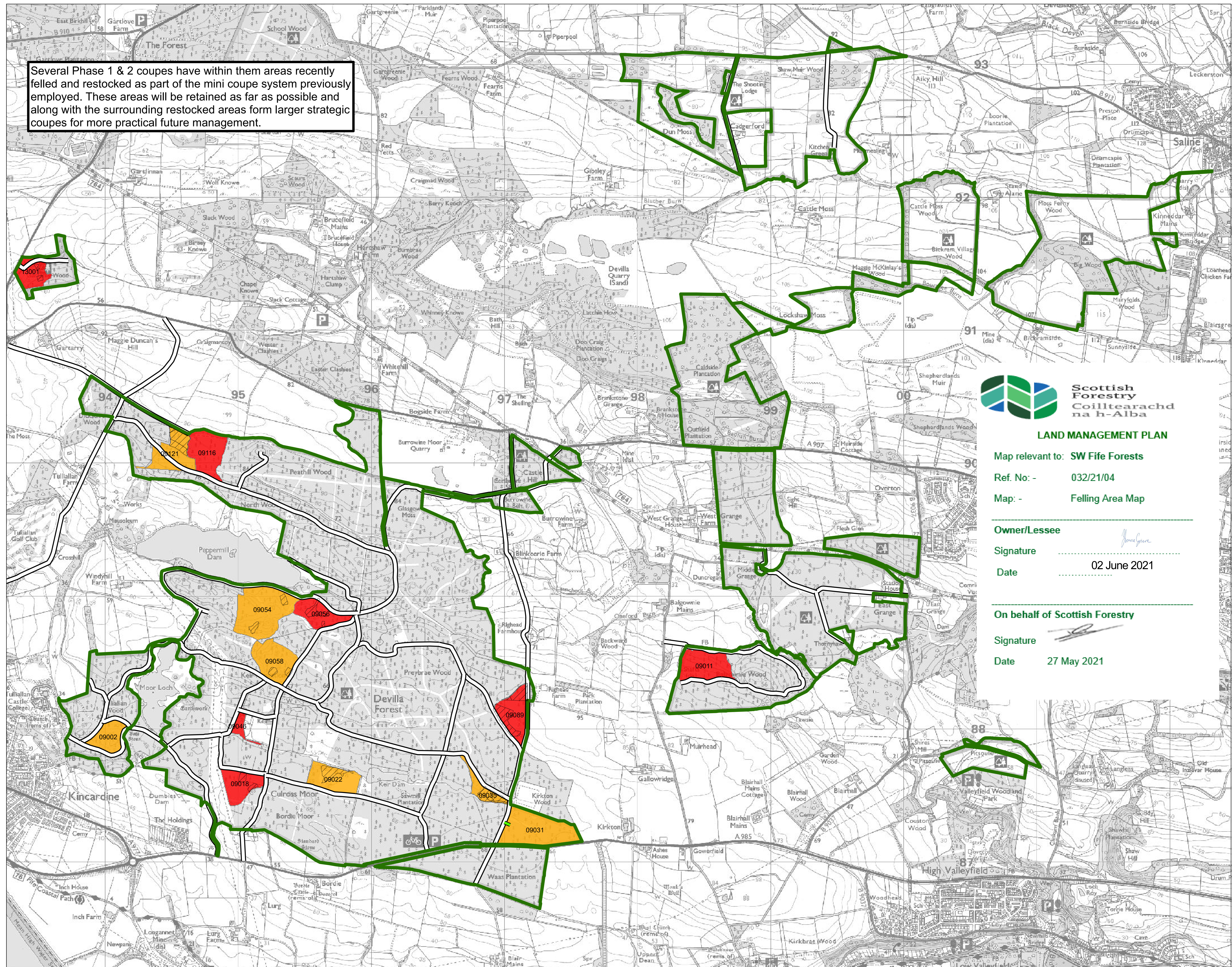
FELLING APPROVAL AREAS

Author: u321351
Scale @ A0: 1:10,000
Date: 29/03/2021

Legend


-  LMP Area
- Felling Phase**
-  Phase 1 felling (2021-2025)
-  Phase 2 felling (2026-2030)
-  Young Crop Retentions
-  Forest Roads
-  Planned Roads

Several Phase 1 & 2 coupes have within them areas recently felled and restocked as part of the mini coupe system previously employed. These areas will be retained as far as possible and along with the surrounding restocked areas form larger strategic coupes for more practical future management.



LAND MANAGEMENT PLAN

Map relevant to: SW Fife Forests
Ref. No: - 032/21/04
Map: - Felling Area Map


Owner/Lessee
Signature 
Date 02 June 2021

On behalf of Scottish Forestry
Signature 
Date 27 May 2021



Reproduced by permission of Ordnance Survey on behalf of HMSO. © Crown copyright and database right [2021]. All rights reserved. Ordnance Survey Licence number [100021242]. © Getmapping Plc and Bluesky International Limited 2021.

Scotland's National Forest Estate is responsibly managed to the UK Woodland Assurance Standard.



SW FIFE FORESTS LMP

MANAGEMENT TYPE
SILVICULTURAL SYSTEM

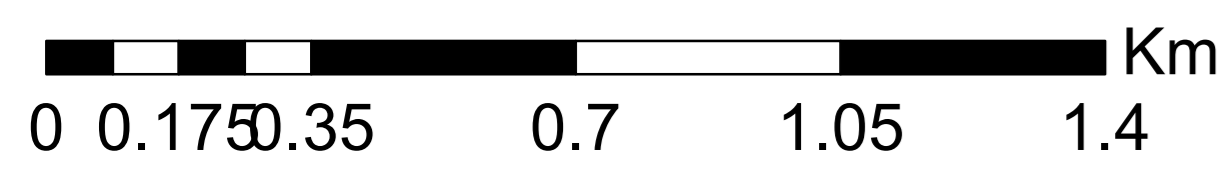
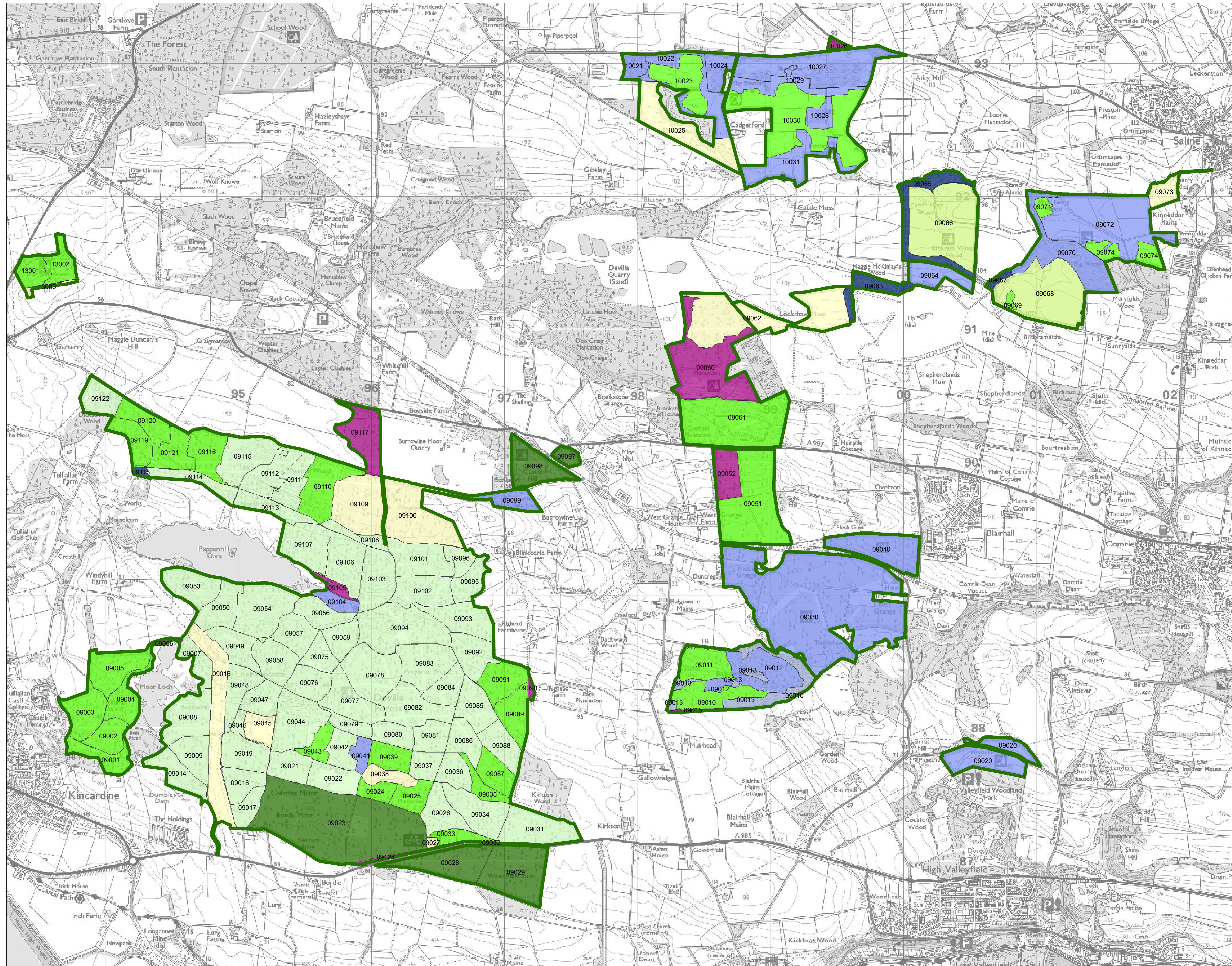
Author: u321351

Scale @ A0: 1:10,000

Date: 06/01/2021

Legend

-  SW Fife Forests
-  Clearfell
-  Clearfell with seed trees
-  Group shelterwood
-  Uniform shelterwood
-  Irregular shelterwood
-  Group selection
-  Single tree selection
-  Minimum Intervention
-  Natural Reserve
-  Other\Open Land



Reproduced by permission of Ordnance Survey on behalf of HMSO. © Crown copyright and database right [2021]. All rights reserved. Ordnance Survey Licence number [100021242]. © Getmapping Plc and Bluesky International Limited 2021.

Scotland's National Forest Estate is responsibly managed to the UK Woodland Assurance Standard.



SW FIFE FORESTS LMP



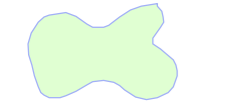
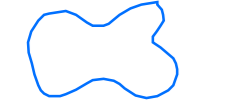
THINNING AREA

Author: u321351

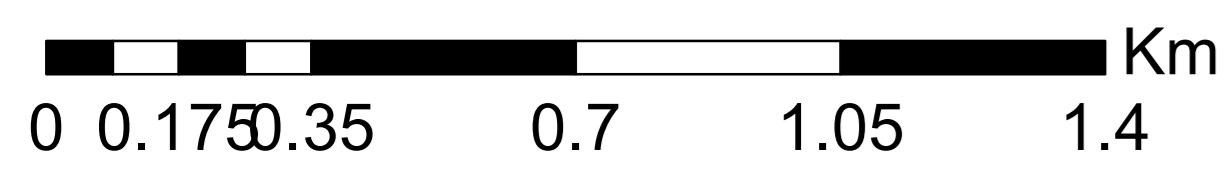
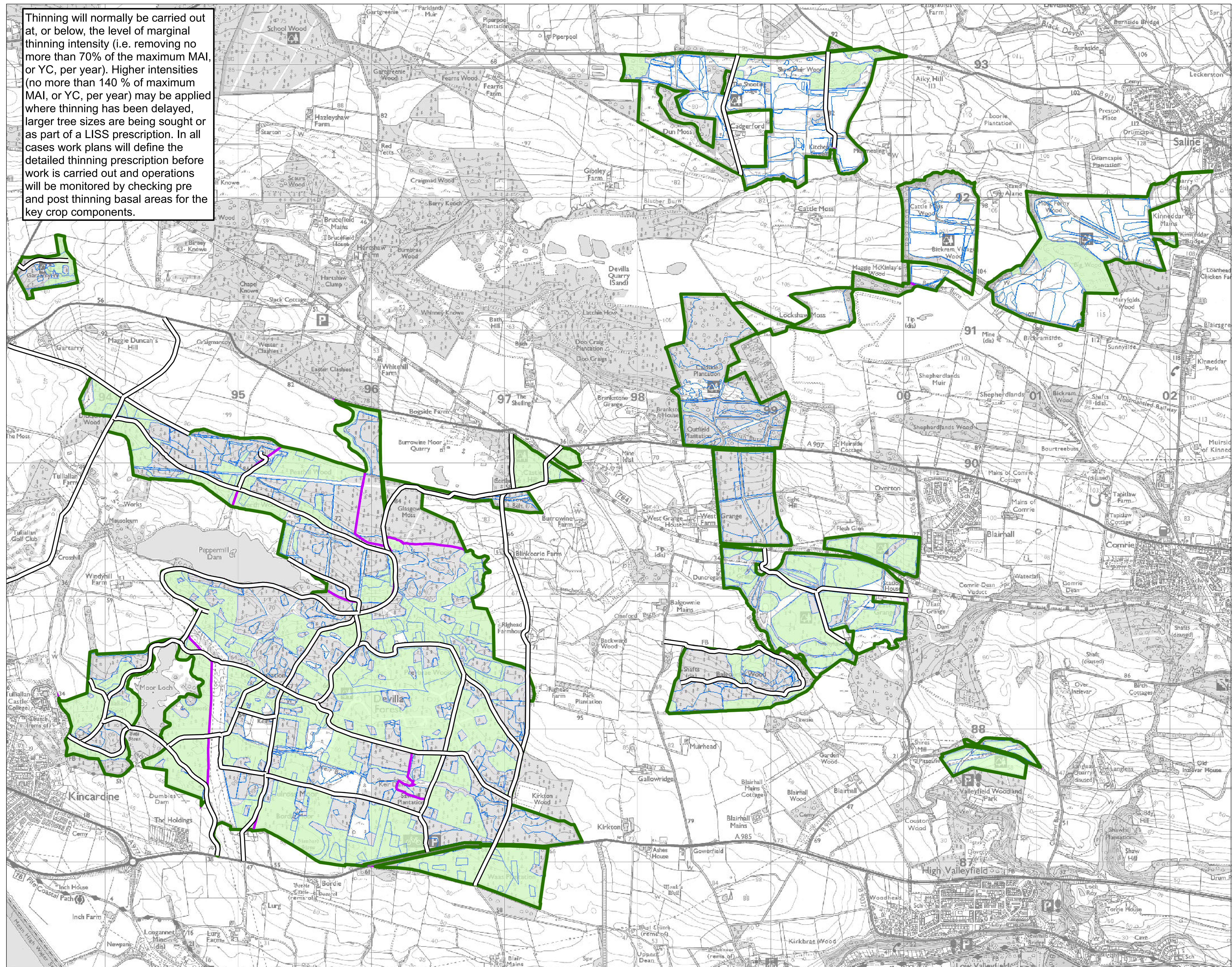
Scale @ A0: 1:10,000

Date: 24/05/2021

Legend

-  SW Fife Forests
-  Compartments
-  LMP Thinning Areas
-  Sub-compartments
-  Forest Roads

Thinning will normally be carried out at, or below, the level of marginal thinning intensity (i.e. removing no more than 70% of the maximum MAI, or YC, per year). Higher intensities (no more than 140% of maximum MAI, or YC, per year) may be applied where thinning has been delayed, larger tree sizes are being sought or as part of a LISS prescription. In all cases work plans will define the detailed thinning prescription before work is carried out and operations will be monitored by checking pre and post thinning basal areas for the key crop components.



Reproduced by permission of Ordnance Survey on behalf of HMSO. © Crown copyright and database right [2021]. All rights reserved. Ordnance Survey Licence number [100021242]. © Getmapping Plc and Bluesky International Limited 2021.

Scotland's National Forest Estate is responsibly managed to the UK Woodland Assurance Standard.



**SW FIFE FORESTS LMP
WOODLAND MANAGEMENT
IN VISITOR ZONES**

Author: u321351
Scale @ A0: 1:10,000
Date: 17/11/2020



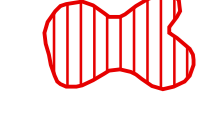




Visitor Zones have been identified in areas where FLS encourage and manage access or where the woodland managed by FLS interacts with popular visitor sites or access routes.

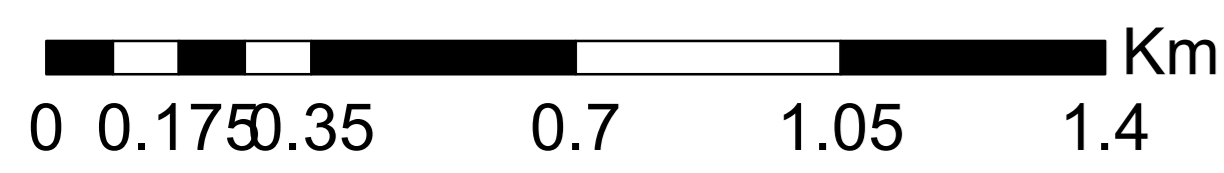
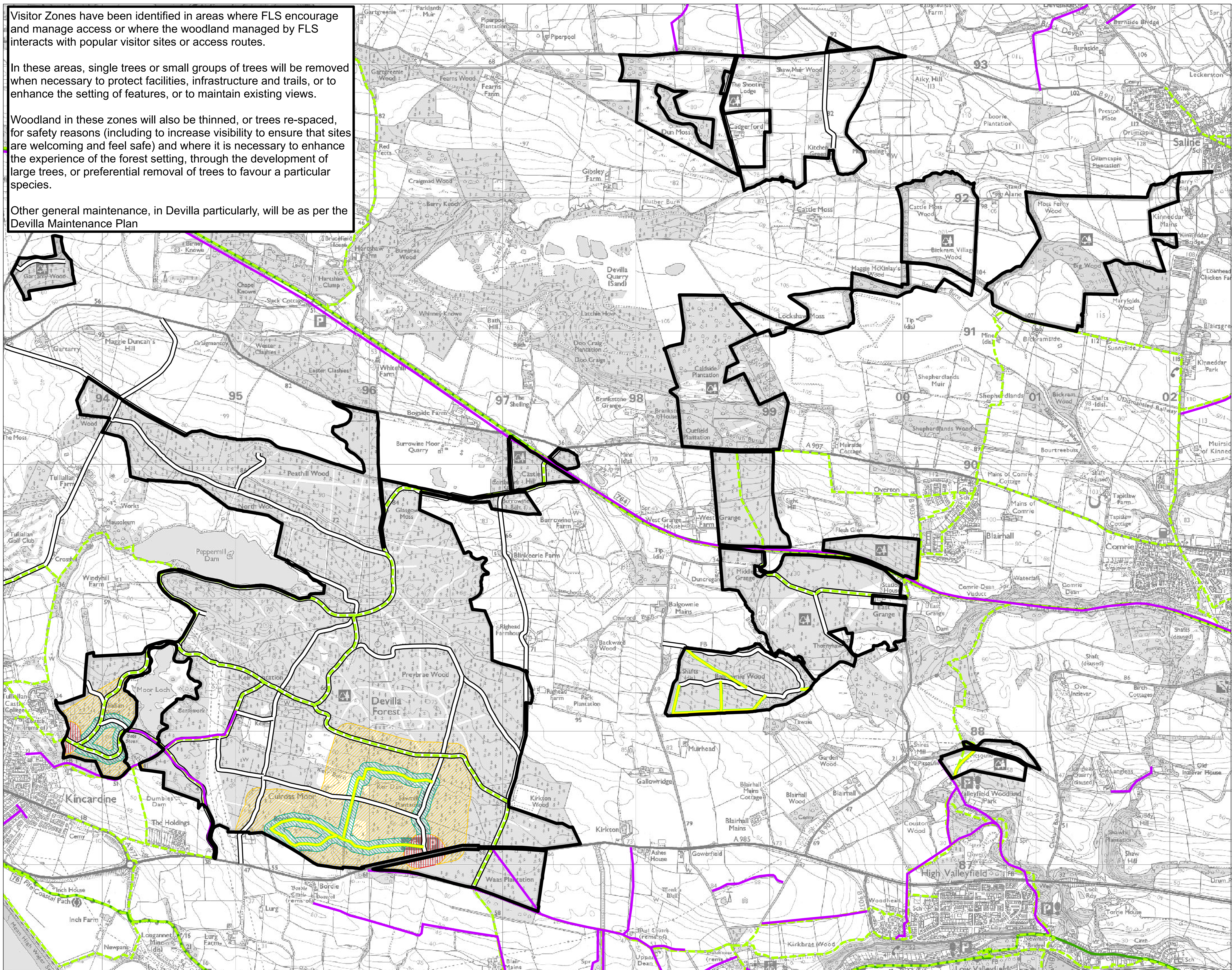
In these areas, single trees or small groups of trees will be removed when necessary to protect facilities, infrastructure and trails, or to enhance the setting of features, or to maintain existing views.

Woodland in these zones will also be thinned, or trees re-spaced, for safety reasons (including to increase visibility to ensure that sites are welcoming and feel safe) and where it is necessary to enhance the experience of the forest setting, through the development of large trees, or preferential removal of trees to favour a particular species.

Other general maintenance, in Devilla particularly, will be as per the Devilla Maintenance Plan

Legend

-  SW Fife Forests
- Visitor Zones**
-  Interactive zone - Buffer around trail
-  Passive zone - Key views / backdrop from trail
-  Welcome zone - Key arrival or destination point
-  ScotWays Rights of Way
-  Rec - Linear Assets
-  Core Paths
-  National Cycle Network
-  National Cycle Network Link
-  Forest Roads



Reproduced by permission of Ordnance Survey on behalf of HMSO. © Crown copyright and database right [2020]. All rights reserved. Ordnance Survey Licence number [100021242]. © Getmapping Plc and Bluesky International Limited 2020.

Scotland's National Forest Estate is responsibly managed to the UK Woodland Assurance Standard.






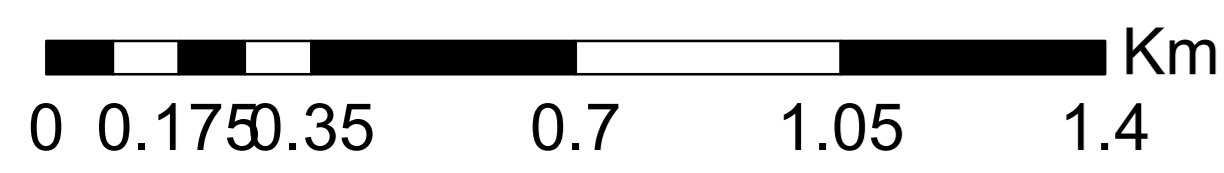
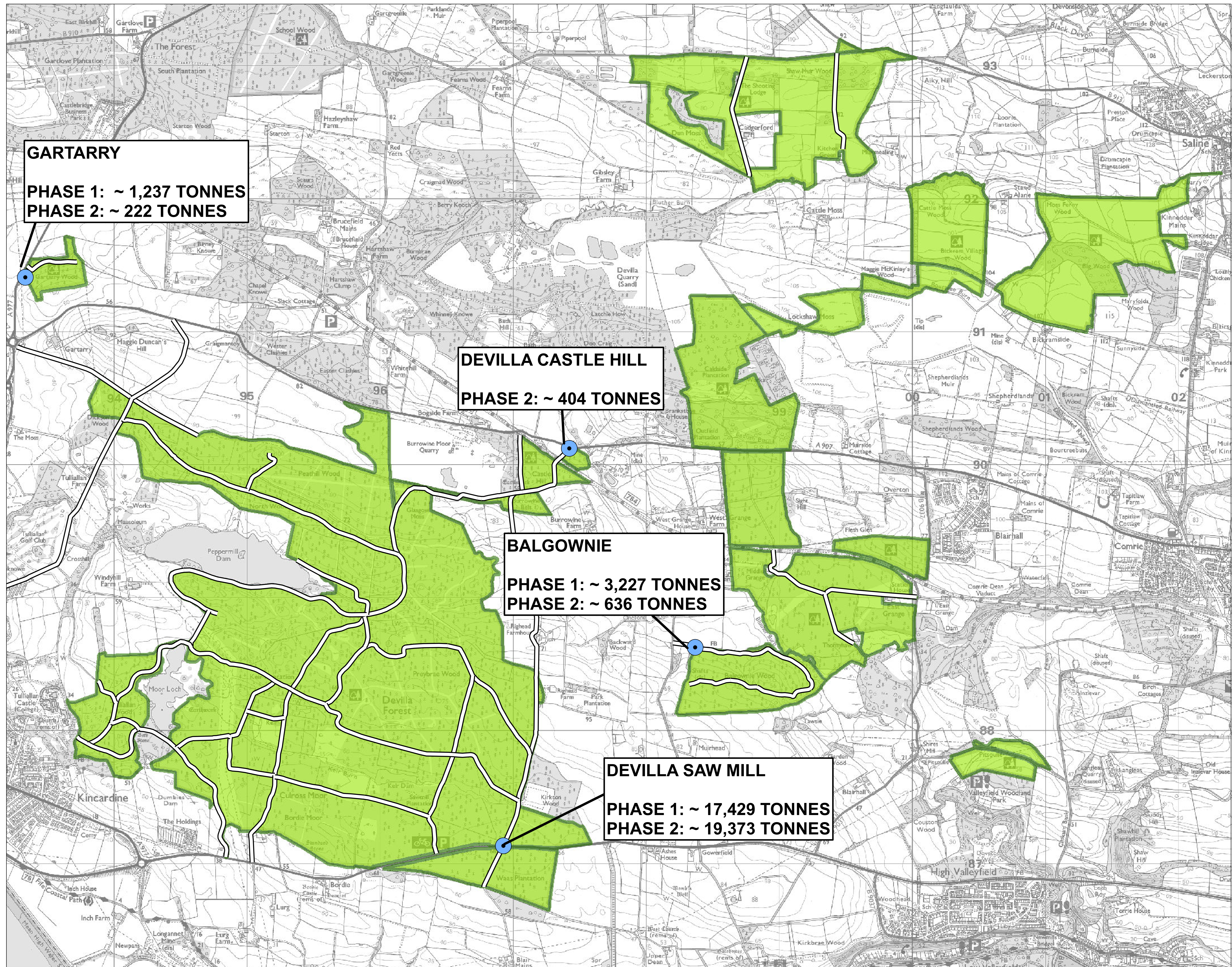
SW FIFE FORESTS LMP

TIMBER HAULAGE

Author: u321351
Scale @ A0: 1:10,000
Date: 19/02/2021

Legend

-  SW Fife Forests
-  Timber Access Point
-  Forest Roads



Reproduced by permission of Ordnance Survey on behalf of HMSO. © Crown copyright and database right [2021]. All rights reserved. Ordnance Survey Licence number [100021242]. © Getmapping Plc and Bluesky International Limited 2021.

Scotland's National Forest Estate is responsibly managed to the UK Woodland Assurance Standard.

