



Central Region

Achray LMP

View VP2 Ben Venue
Grid Ref: NN477061
Date: 14th May 2022

Visualisation of Felling proposals

Visualisation year

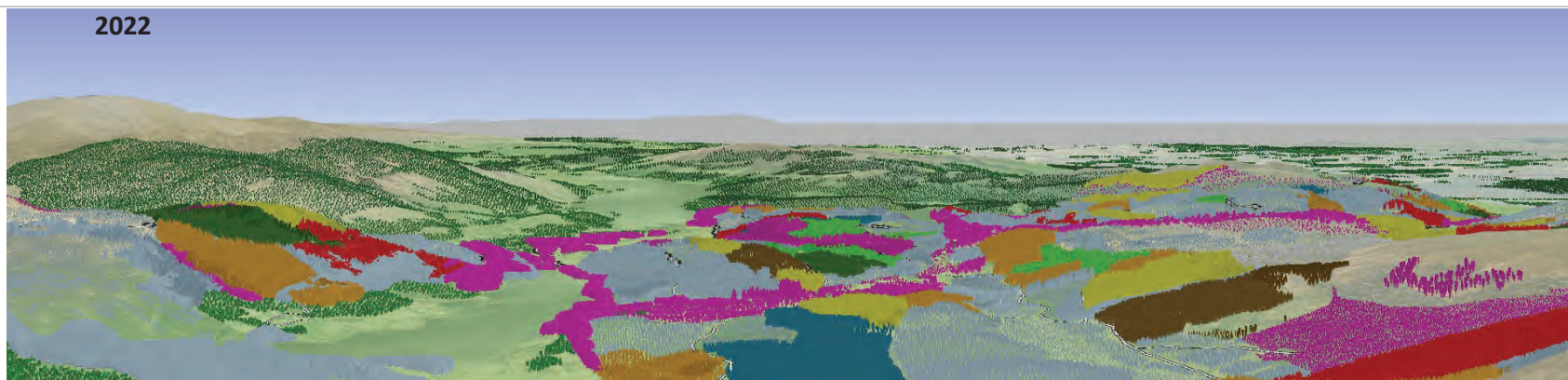
2022

2032

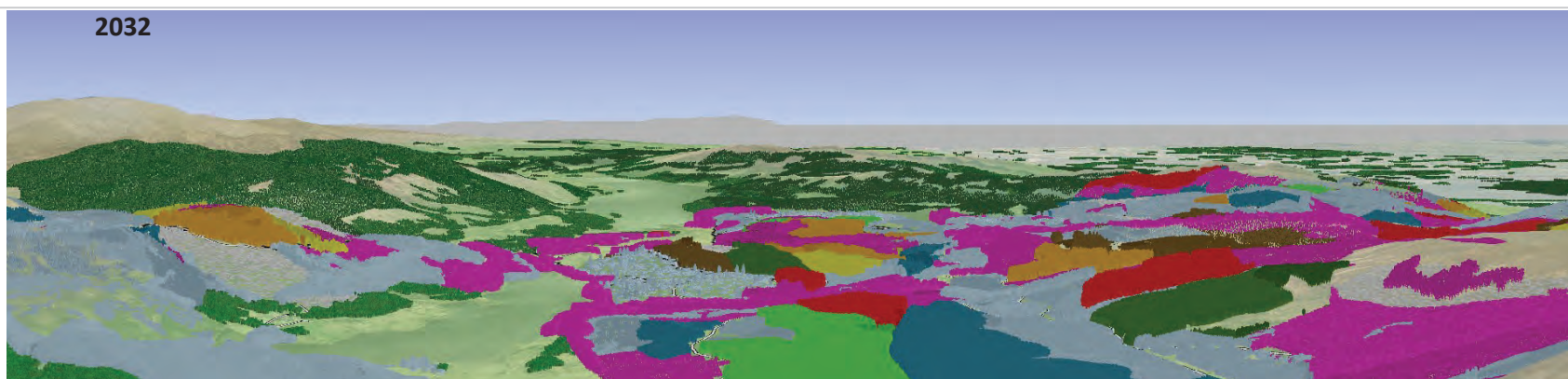
Felling Phases have a rolling 5 year period and
for visualisations start on the date shown above.



2022



2032



-  Felled or fell year requires review
-  Phase 1: < 5 years
-  Phase 2: between 5 and 9 years
-  Phase 3: between 10 and 14 years
-  Phase 4: between 15 and 19 years
-  Phase 5: between 20 and 24 years
-  Phase 6: between 25 and 29 years
-  Phase 7: between 30 and 34 years
-  Phase 8: 35 years and greater
-  Clearfell with seed trees
-  Low Impact Silviculture
-  Minimum Intervention
-  Natural Reserve
-  Long Term Retention
-  Other/Open land
-  Neighbouring woodland



Central Region Achray LMP

View VP2 Ben Venue
Grid Ref: NN477061
Date: 14th May 2022

Visualisation of Future Habitat and Species

Visualisation year

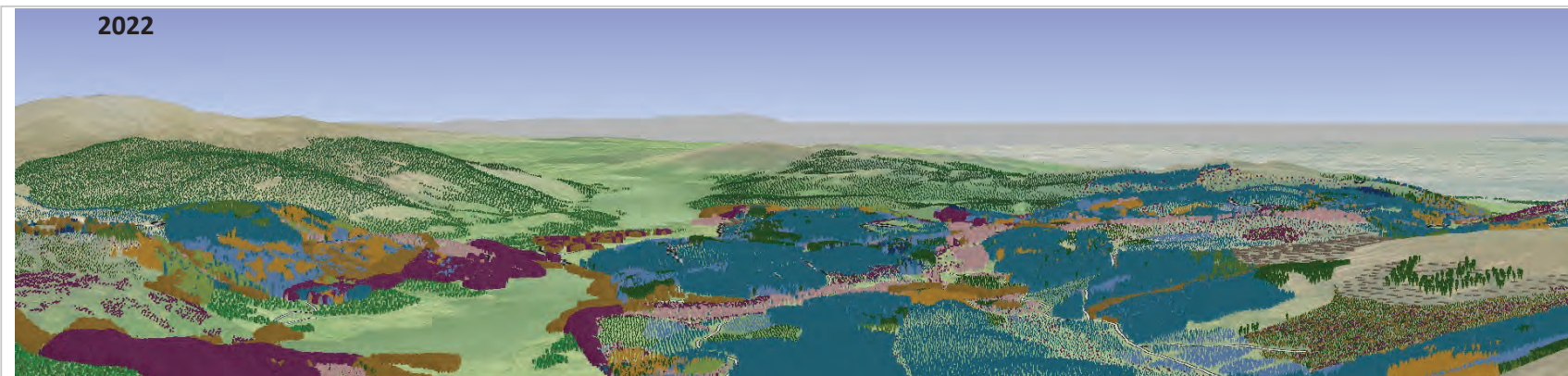
2022

2032

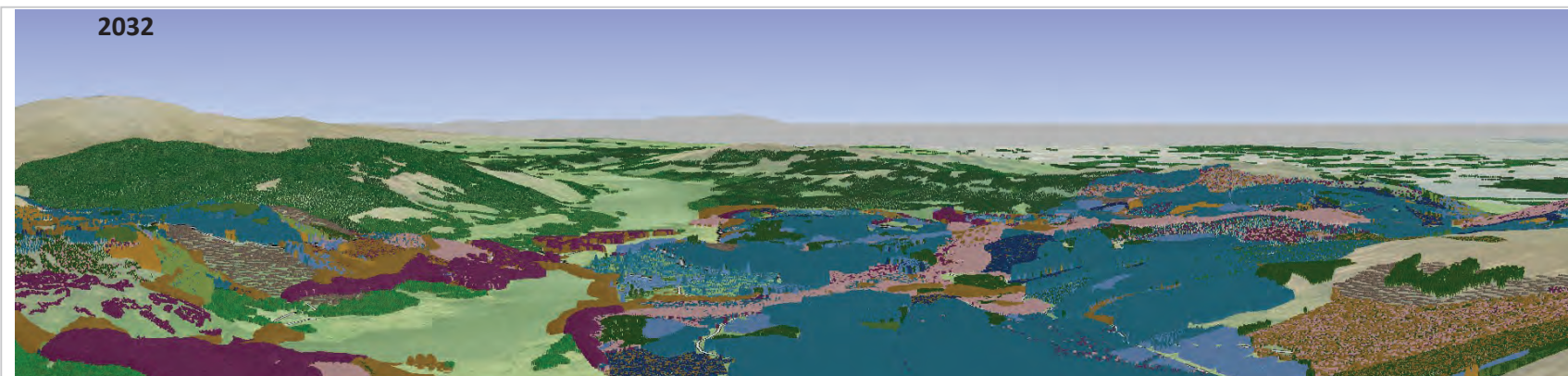
-  Sitka spruce
-  Norway spruce
-  Scots pine
-  Lodgepole pine
-  Larch
-  Douglas fir
-  Mixed conifers
-  Ash
-  Oak
-  Beech
-  Birch
-  Mixed broadleaves
-  Native mixed broadleaves
-  Neighbouring woodland



2022



2032





Central Region Achray LMP

View VP2 Ben Venue
Grid Ref: NN477061
Date: 14th May 2022

Visualisation of Future Habitat and Species

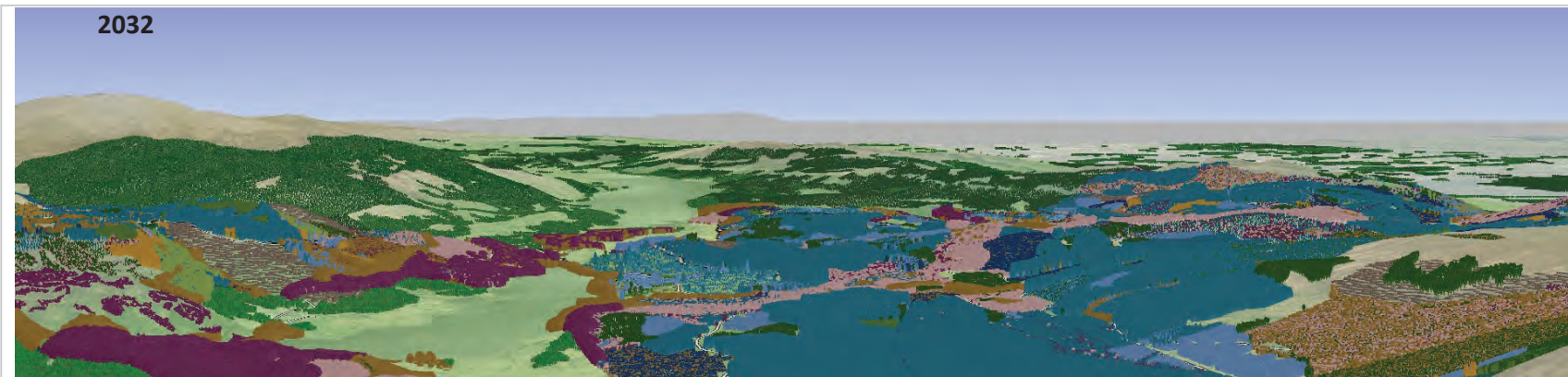
Visualisation year

2032

2042



2032



2042





Forestry and
Land Scotland
Coilltearachd agus
Fearann Alba

Central Region Achray LMP

Reproduced by permission of Ordnance Survey on behalf of HMSO.
© Crown copyright and database right [2022]. All rights reserved.
Ordnance Survey Licence number [100024925]

Copyright Getmapping plc

View VP2 Ben Venue
Grid Ref: NN477061
Date: 14th May 2022

Woodland development

Visualisation year

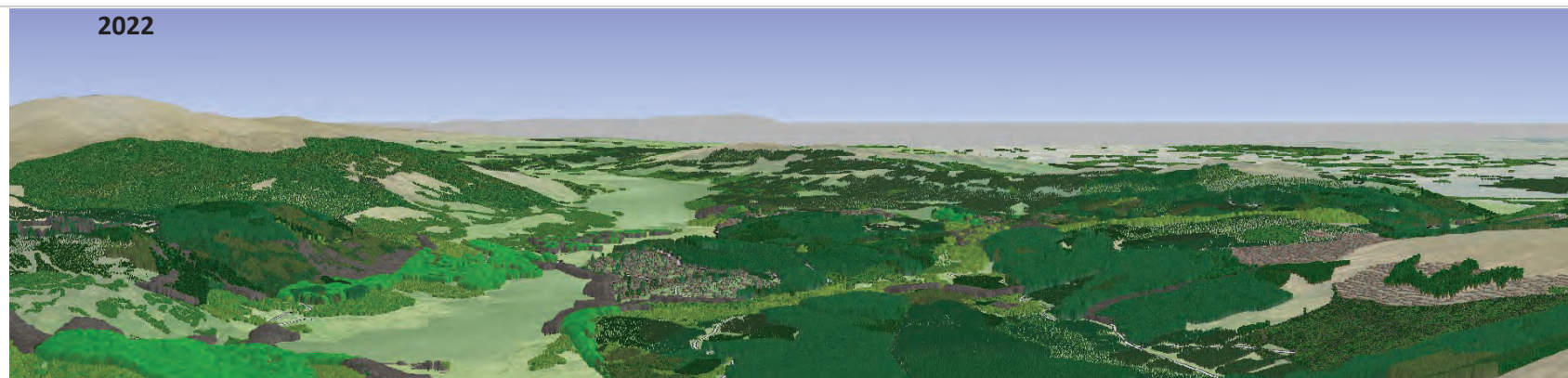
2022

2042

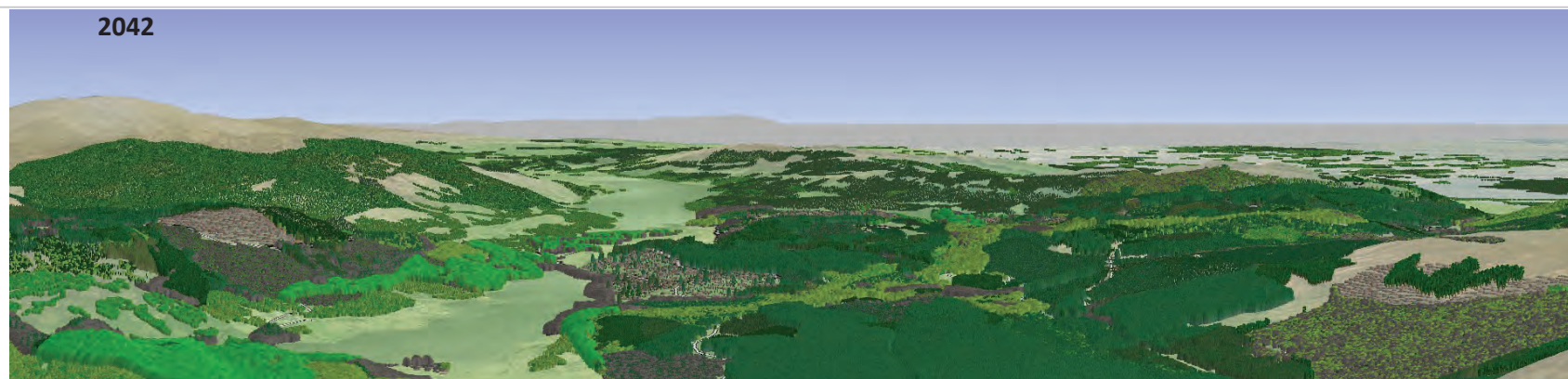
colours representative of late
spring



2022



2042



Scotland's National
Forest Estate is
responsibly
managed to the
UK Woodland
Assurance Standard.

