

08 South East Fife Woods LMP Contingency Larch Felling Proposals





The felling proposals depicted on this map are not intended to form part of the Land Management Plan approval and will only be implemented in the instance stands become infected by *Phytophthora ramorum*.

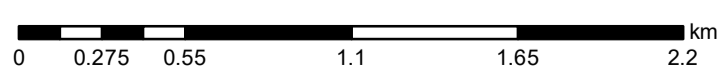
Scale @ A2: 1:25,000

Date: 07/08/2024

Author: Sandy Davidson

Legend

-  Forest Roads
-  Contingency Thinning Coupes
-  Contingency Clearfell Coupes
-  Land Management Plan Area



Reproduced by permission of Ordnance Survey on behalf of HMSO. © Crown copyright and database right 2024. All rights reserved. Ordnance Survey Licence number 100024925. © Getmapping Plc and Bluesky International Limited 2024.

Scotland's national forests and land are responsibly managed to the UK Woodland Assurance Standard.

