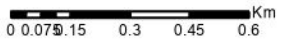


Wildfire Risks and Mitigations


Scale @ A3: 1:19,073  
Date: 06/01/2026

Legend

- Forest Roads
- Road Classification
- Unclassified
  - A
  - B
  - C
- Watercourses
- LMP Area



0 0.075 0.15 0.3 0.45 0.6 Km




N


Reproduced by permission of Ordnance Survey on behalf of HMSO.  
© Crown copyright and database right [2026]. All rights reserved.  
Ordnance Survey Licence number AC0000820350.  
© Getmapping Plc and Bluesky International Limited 2026.

Declaration by FLS as an Operator.  
All timber arising from the FLS National Forests and  
Land represents a negligible risk under EUTR (No 995/210).

Scotland's national  
forests and land  
are responsibly  
managed to the  
UK Woodland  
Assurance Standard.



FSC  
www.fsc.org  
FSC® C13223



PEFC  
www.pefc.org  
www.pefc.co.uk

