
















Map 12 - Management Coupes



Author: Eelco de Jong

Scale @ A1: 1:20,000

Date: 09/11/2021

Legend

-  Watercourses
-  Planned Roads
-  Forest Roads
-  Felled or fell year requires review (before current year)
-  Phase 1 felling (2022 - 2026)
-  Phase 2 felling (2027 - 2031)
-  Phase 3 felling (2032 - 2036)
-  Phase 4 felling (2037 - 2041)
-  Phase 5 felling (2042 - 2046)
-  Phase 6 felling (2047 - 2051)
-  Phase 7 felling (2052 - 2056)
-  After 2056
-  Long Term Retention
-  Minimum Intervention
-  Continuous Cover Forestry
-  Open

-  XXXXX Phase 1 Coupe Number
-  XXXXX Phase 2 Coupe Number



Reproduced by permission of Ordnance Survey on behalf of HMSO. © Crown copyright and database right [2021]. All rights reserved. Ordnance Survey Licence number [100021242]. © Getmapping Plc and Bluesky International Limited 2021.

Scotland's National
Forest Estate is
responsibly
managed to the
UK Woodland
Assurance Standard.

