




M9 - Timber Transport Map


Scale @ A3: 1:14,250


Date: 25/07/2025


Legend


-  Garadhban Boundary
-  Forest Roads
- Timber Transport Routes


 Agreed Route


 Consultation Route


 Restricted Route

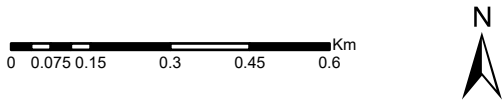
 Severely Restricted Route

 Excluded Route

 In Forest Haul Road

 One Way Agreed Route

 Permit Route



Reproduced by permission of Ordnance Survey on behalf of HMSO.
© Crown copyright and database right [2025]. All rights reserved. Ordnance Survey Licence number AC0000820350.
© Getmapping Plc and Bluesky International Limited 2025.

Declaration by FLS as an Operator.
All timber arising from the FLS National Forests and Land represents a negligible risk under EUTR (No 995/210).

Scotland's national forests and land are responsibly managed to the UK Woodland Assurance Standard.



FSC® C123223
The mark of responsible forestry



PEFC® 10-1332
Forestry Sustainable Forest Management
www.pefc.co.uk

