



Ochertyre Moss Wood LMP
Key Features
Constraints
Opportunities

Author: Rebecca Taubert
 Scale @ A3: 1:14,000
 Date: 13/06/2024

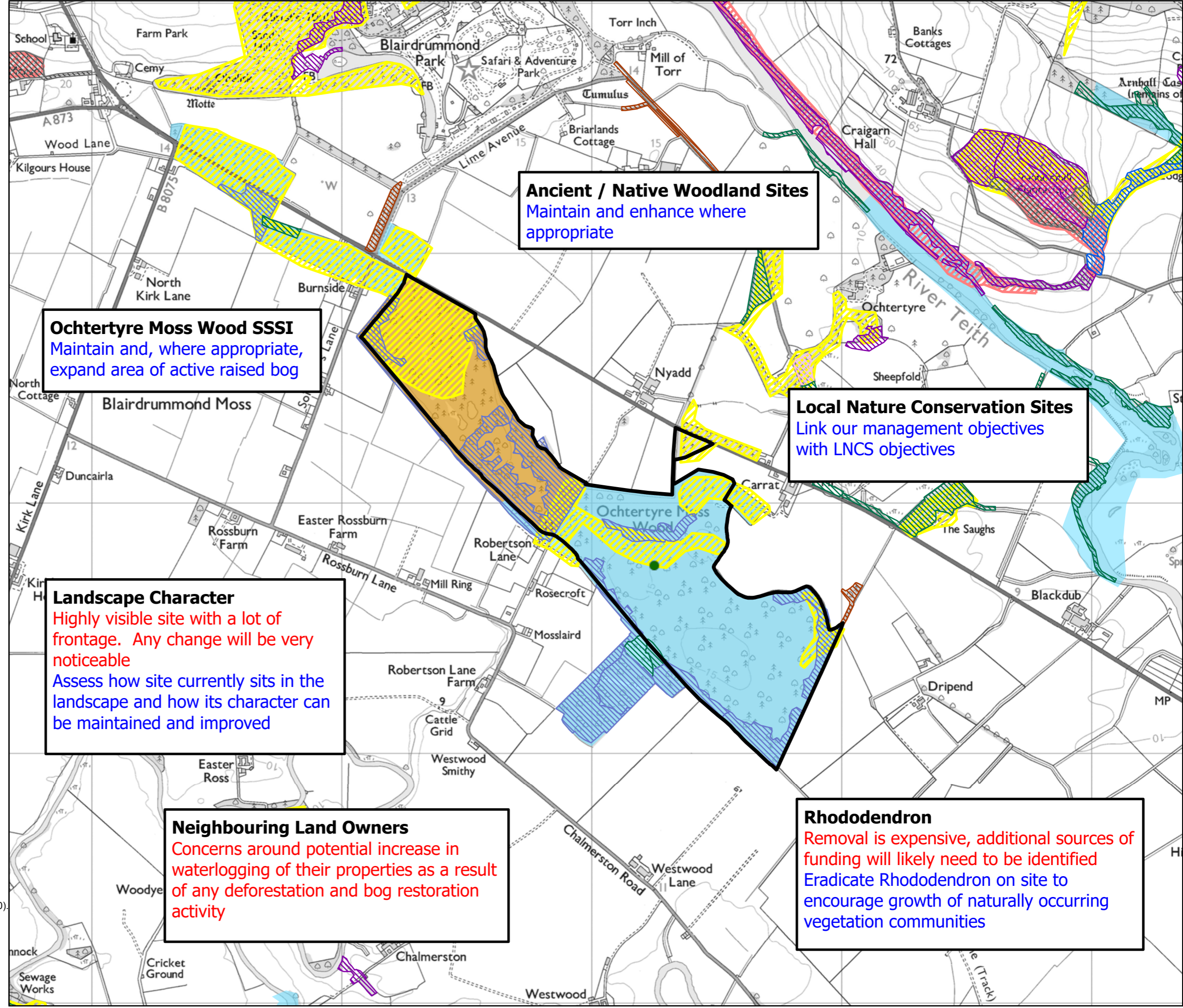

Legend

-  Ochertyre Moss Wood LMP Area
-  Gardens and Designed Landscapes
-  Sites of Special Scientific Interest
-  Local Nature Conservation Sites
-  Raised Bogs
- NWSS Habitat**
-  Lowland mixed deciduous woodland
-  Upland birchwood
-  Upland mixed ashwood
-  Upland oakwood
-  Wet woodland
-  Unidentifiable type
-  Non native
-  Open land habitat
- Ancient Woodland Inventory**
-  Ancient (of semi-natural origin)
-  Long-Established (of plantation origin)



Reproduced by permission of Ordnance Survey on behalf of HMSO.
 © Crown copyright and database right [2024]. All rights reserved.
 Ordnance Survey Licence number [100024925].
 © Getmapping Plc and Bluesky International Limited 2024.

Declaration by FLS as an Operator.
 All timber arising from the FLS National Forests and Land represents a negligible risk under EUTR (No 995/210).



Ancient / Native Woodland Sites
 Maintain and enhance where appropriate

Ochertyre Moss Wood SSSI
 Maintain and, where appropriate, expand area of active raised bog

Local Nature Conservation Sites
 Link our management objectives with LNCS objectives

Landscape Character
 Highly visible site with a lot of frontage. Any change will be very noticeable
 Assess how site currently sits in the landscape and how its character can be maintained and improved

Neighbouring Land Owners
 Concerns around potential increase in waterlogging of their properties as a result of any deforestation and bog restoration activity

Rhododendron
 Removal is expensive, additional sources of funding will likely need to be identified
 Eradicate Rhododendron on site to encourage growth of naturally occurring vegetation communities