







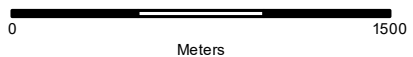


**CENTRAL REGION
Criannlarich LMP Area**

M8 Utilities

Author: Stephen Murphy
Scale @ A3: 1:30,000
Date: 23/05/2019

-  Antenna
-  Overhead powerlines
-  Underground powerlines
-  Water supply points
-  Hydro scheme water offtakes
-  Water pipelines
-  Plan area
-  Forest roads



Reproduced by permission of Ordnance Survey on behalf of HMSO.
© Crown copyright and database right [2019]. All rights reserved.
Ordnance Survey Licence number [100021242].
© Getmapping Plc and Bluesky International Limited 2019.

Scotland's National
Forest Estate is
responsibly
managed to the
UK Woodland
Assurance Standard.

