

# Drummond Hill Land Management Plan

## 17. Appendix X : Landscape Illustrations

Document Attached.



## VP1; Marina

View VP1: Marina  
Grid Ref: NN7701 4485  
Date: August 2021

### Visualisation of Felling proposals

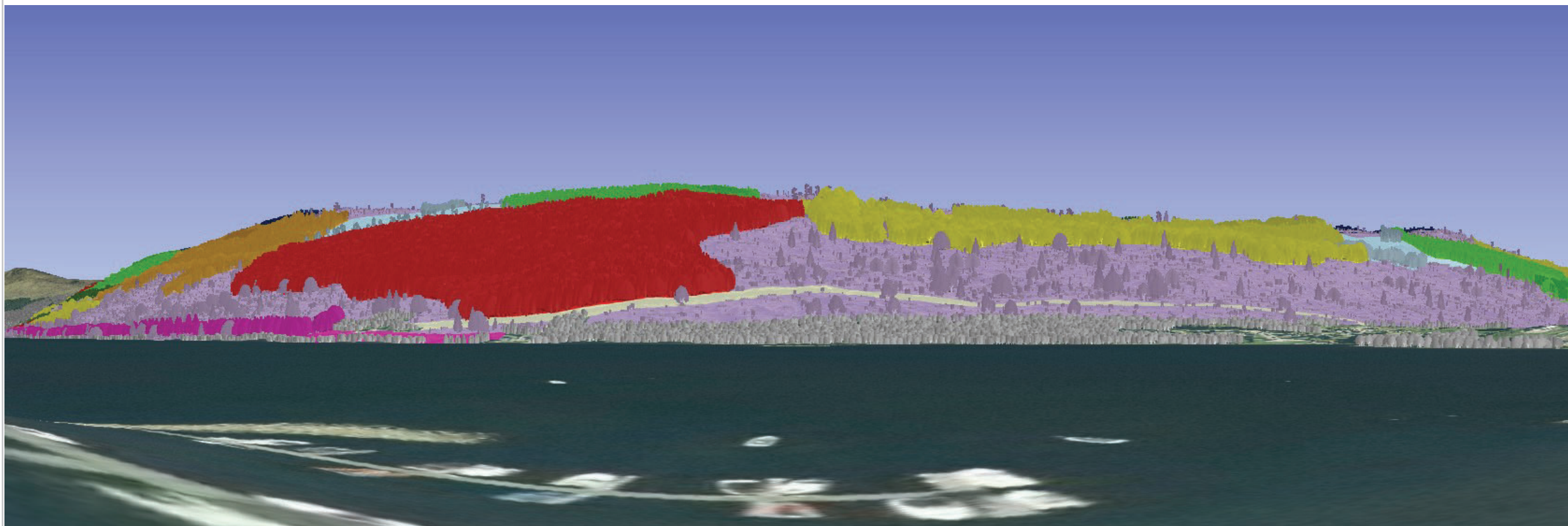
Visualisation year

**Photo 2021**

**Schematic 2021**

Felling Phases have a rolling 5 year period and  
for visualisations start on the date shown above.

- Phase 1: < 5 years
- Phase 2: between 5 and 9 years
- Phase 3: between 10 and 14 years
- Phase 4: between 15 and 19 years
- Phase 5: between 20 and 24 years
- Phase 6: between 25 and 29 years
- Phase 7: 30 years and greater
- Phase 7: 30 years and greater
- Low Impact Silviculture
- Minimum Intervention
- Natural Reserve
- Long Term Retention
- Neighbouring woodland





## VP 1: Marina

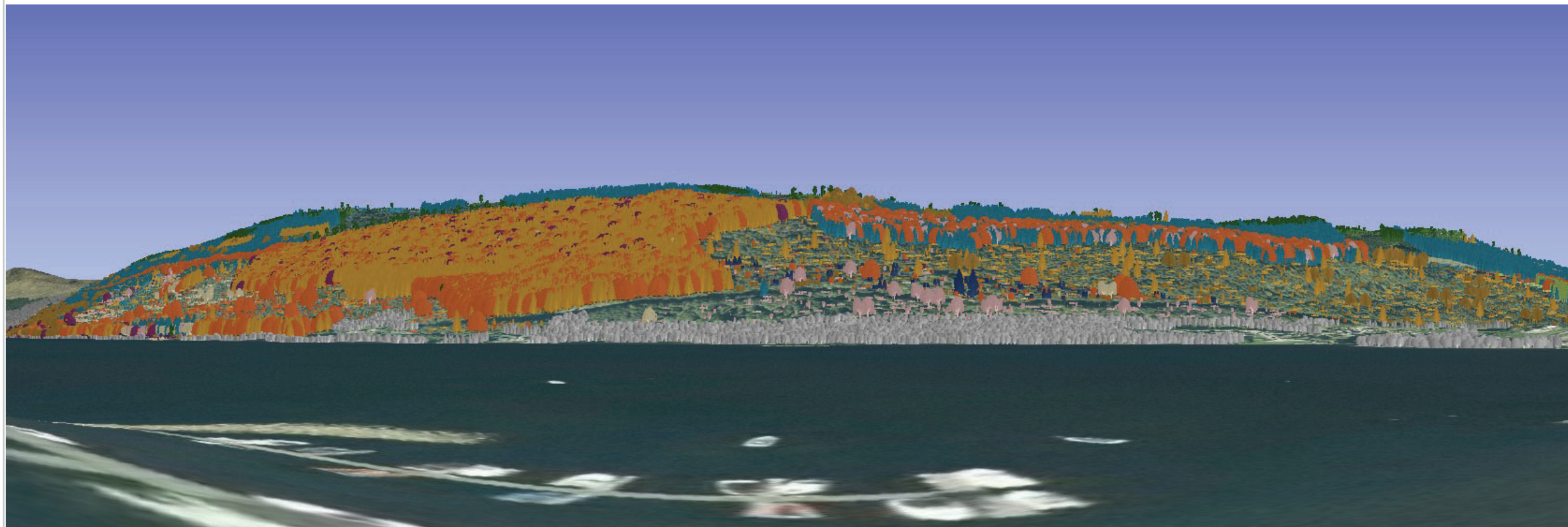
View VP1: Marina  
Grid Ref: NN7701 4485  
Date: August 2021

### Visualisation of future habitat and species

Visualisation year

**Photo 2021**

**Schematic 2021**



-  Sitka spruce
-  Norway spruce
-  Scots pine
-  Lodgepole pine
-  Larch
-  Douglas fir
-  Mixed conifers
-  Ash
-  Oak
-  Beech
-  Birch
-  Mixed broadleaves
-  Neighbouring woodland

Reproduced by permission of Ordnance Survey on behalf of HMSO.  
© Crown copyright and database right [2019]. All rights reserved.  
Ordnance Survey Licence number [100021242]

Copyright Getmapping plc

Scotland's National  
Forest Estate is  
responsibly  
managed to the  
UK Woodland  
Assurance Standard.





## VP 1: Marina

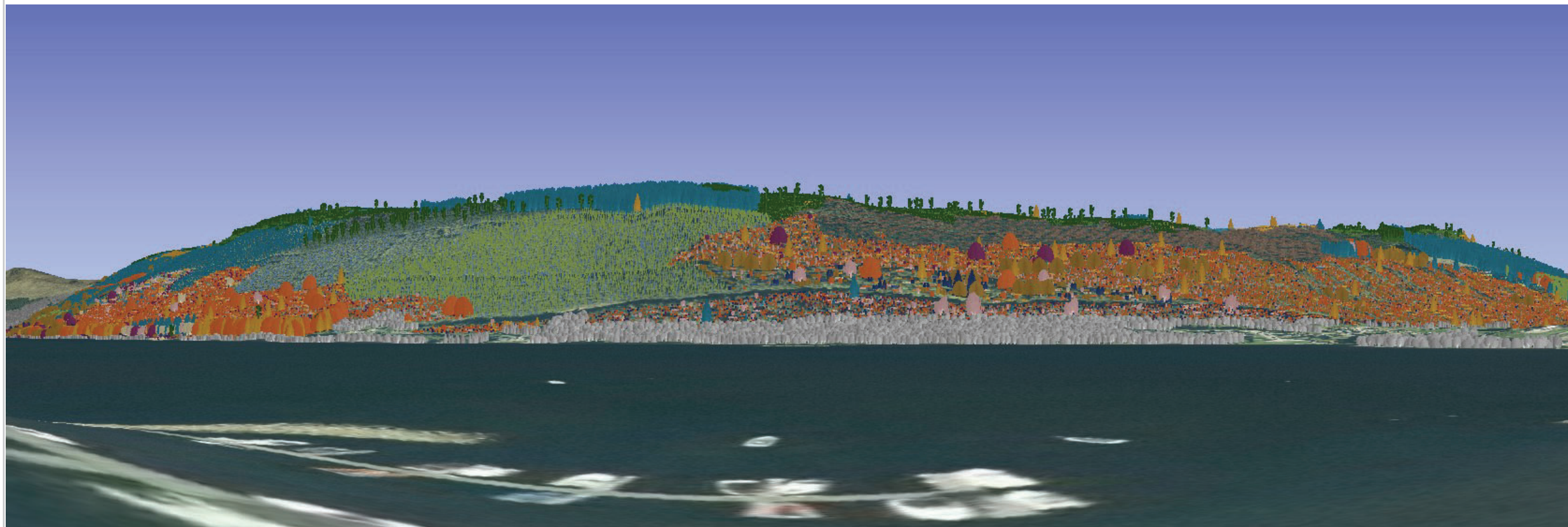
View VP1: Marina  
Grid Ref: NN7701 4485  
Date: August 2021

### Visualisation of future habitat and species

Visualisation year

**Photo 2021**

**Schematic 2031**



-  Sitka spruce
-  Norway spruce
-  Scots pine
-  Lodgepole pine
-  Larch
-  Douglas fir
-  Mixed conifers
-  Ash
-  Oak
-  Beech
-  Birch
-  Mixed broadleaves
-  Neighbouring woodland

Reproduced by permission of Ordnance Survey on behalf of HMSO.  
© Crown copyright and database right [2019]. All rights reserved.  
Ordnance Survey Licence number [100021242]

Copyright Getmapping plc

Scotland's National  
Forest Estate is  
responsibly  
managed to the  
UK Woodland  
Assurance Standard.





## VP 1: Marina


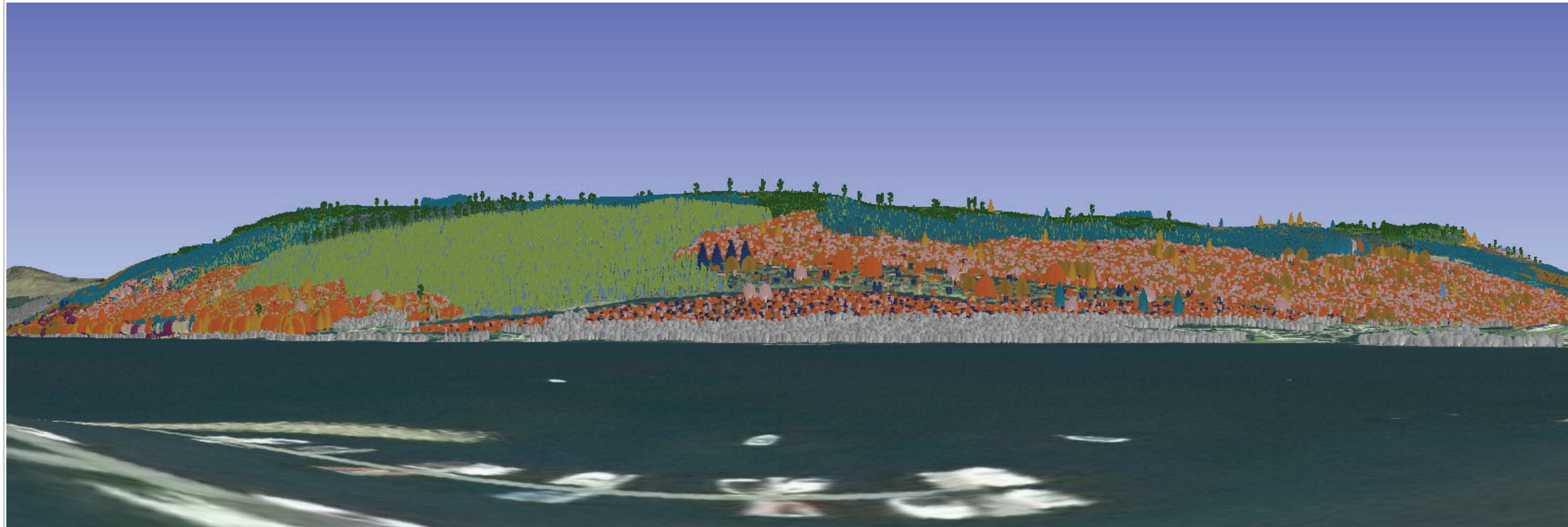
View VP1: Marina  
Grid Ref: NN7701 4485  
Date: August 2021

### Visualisation of future habitat and species

Visualisation year

**Schematic 2041**

**Autumn Colour 2041**



-  Sitka spruce
-  Norway spruce
-  Scots pine
-  Lodgepole pine
-  Larch
-  Douglas fir
-  Mixed conifers
-  Ash
-  Oak
-  Beech
-  Birch
-  Mixed broadleaves
-  Neighbouring woodland

Reproduced by permission of Ordnance Survey on behalf of HMSO.  
© Crown copyright and database right [2019]. All rights reserved.  
Ordnance Survey Licence number [100021242]

Copyright Getmapping plc

Scotland's National  
Forest Estate is  
responsibly  
managed to the  
UK Woodland  
Assurance Standard.





## VP2: Kenmore Beach

View VP2: Kenmore Beach  
Grid Ref: NN7744 4534  
Date: August 2021

### Visualisation of Felling proposals

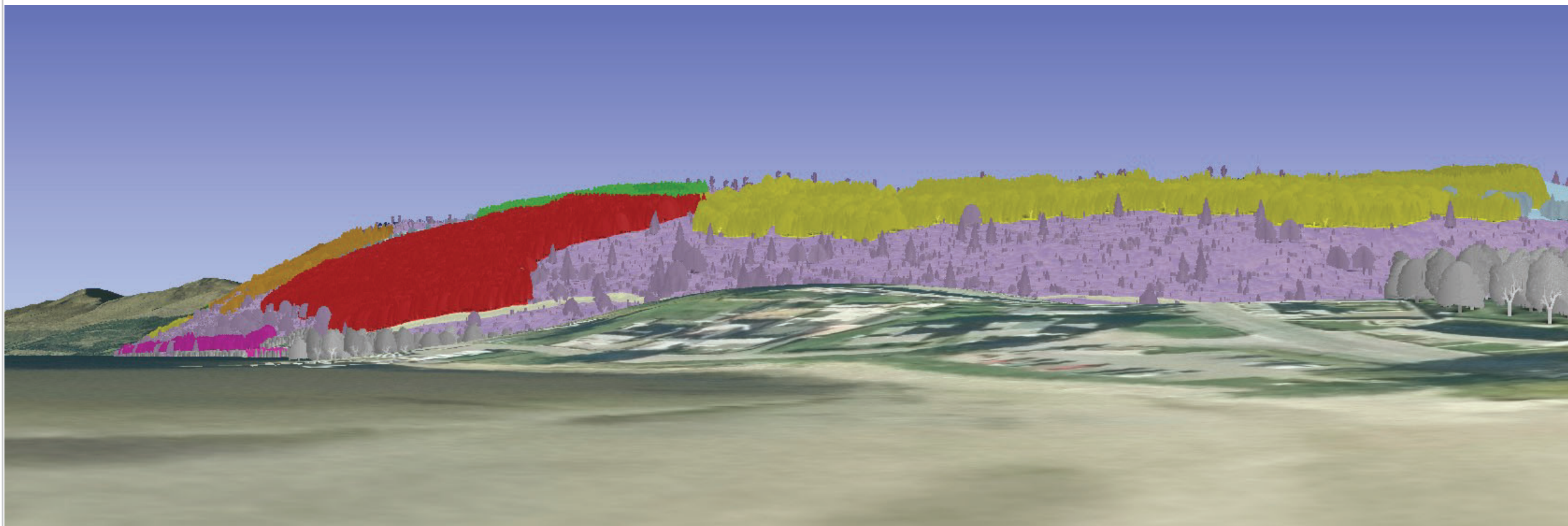
Visualisation year

**Photo 2021**

**Schematic 2021**

Felling Phases have a rolling 5 year period and  
for visualisations start on the date shown above.

- Phase 1: < 5 years
- Phase 2: between 5 and 9 years
- Phase 3: between 10 and 14 years
- Phase 4: between 15 and 19 years
- Phase 5: between 20 and 24 years
- Phase 6: between 25 and 29 years
- Phase 7: 30 years and greater
- Phase 7: 30 years and greater
- Low Impact Silviculture
- Minimum Intervention
- Natural Reserve
- Long Term Retention
- Neighbouring woodland





## VP 2: Kenmore Beach

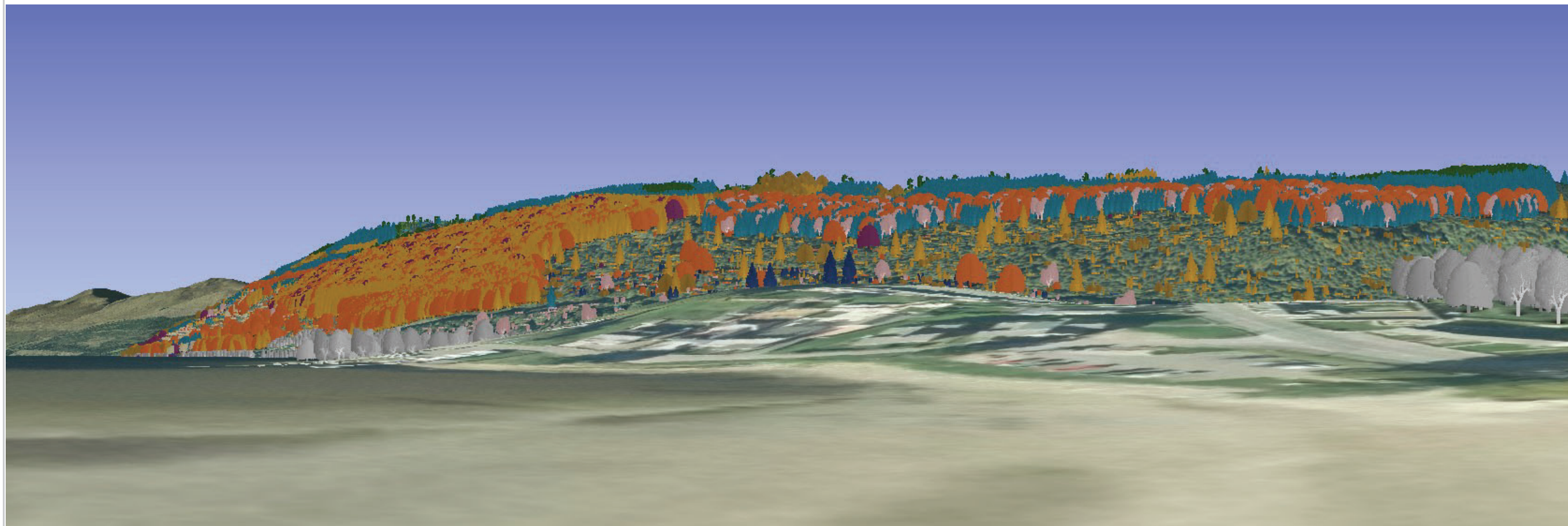
View VP2: Kenmore Beach  
Grid Ref: NN7744 4534  
Date: August 2021

### Visualisation of future habitat and species

Visualisation year

**Photo 2021**

**Schematic 2021**



-  Sitka spruce
-  Norway spruce
-  Scots pine
-  Lodgepole pine
-  Larch
-  Douglas fir
-  Mixed conifers
-  Ash
-  Oak
-  Beech
-  Birch
-  Mixed broadleaves
-  Neighbouring woodland

Reproduced by permission of Ordnance Survey on behalf of HMSO.  
© Crown copyright and database right [2019]. All rights reserved.  
Ordnance Survey Licence number [100021242]

Copyright Getmapping plc

Scotland's National  
Forest Estate is  
responsibly  
managed to the  
UK Woodland  
Assurance Standard.





## VP 2: Kenmore Beach

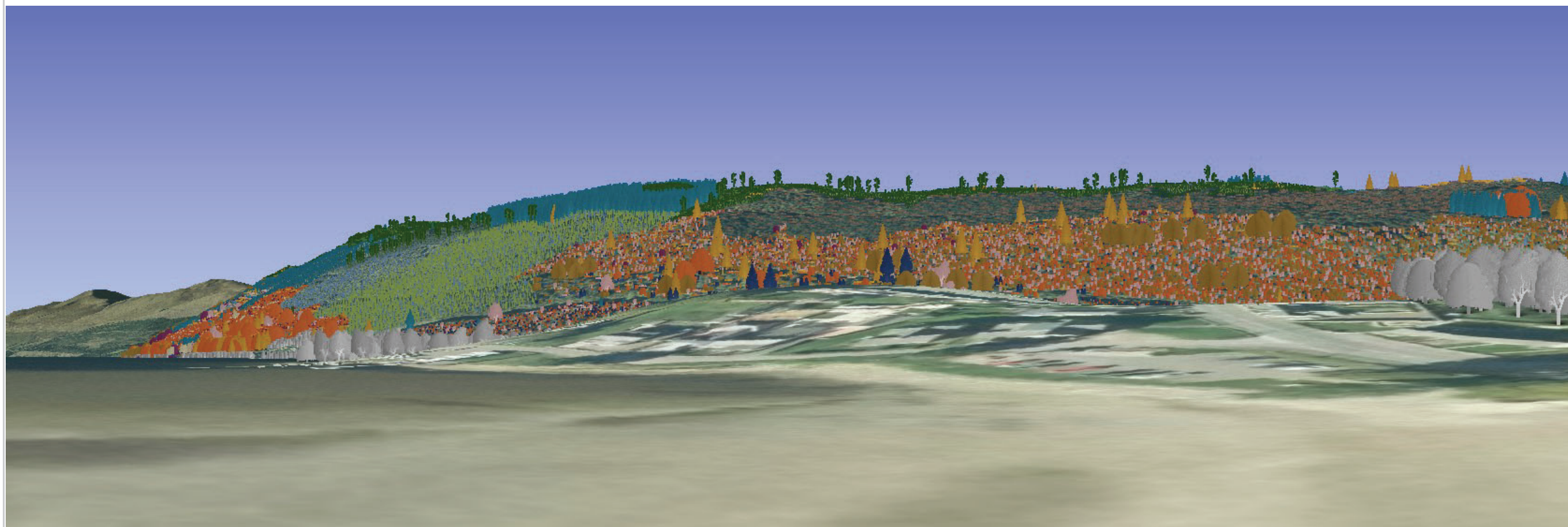
View VP2: Kenmore Beach  
Grid Ref: NN7744 4534  
Date: August 2021

### Visualisation of future habitat and species

Visualisation year

**Photo 2021**

**Schematic 2031**



-  Sitka spruce
-  Norway spruce
-  Scots pine
-  Lodgepole pine
-  Larch
-  Douglas fir
-  Mixed conifers
-  Ash
-  Oak
-  Beech
-  Birch
-  Mixed broadleaves
-  Neighbouring woodland

Reproduced by permission of Ordnance Survey on behalf of HMSO.  
© Crown copyright and database right [2019]. All rights reserved.  
Ordnance Survey Licence number [100021242]

Copyright Getmapping plc

Scotland's National  
Forest Estate is  
responsibly  
managed to the  
UK Woodland  
Assurance Standard.







## VP 2: Kenmore Beach

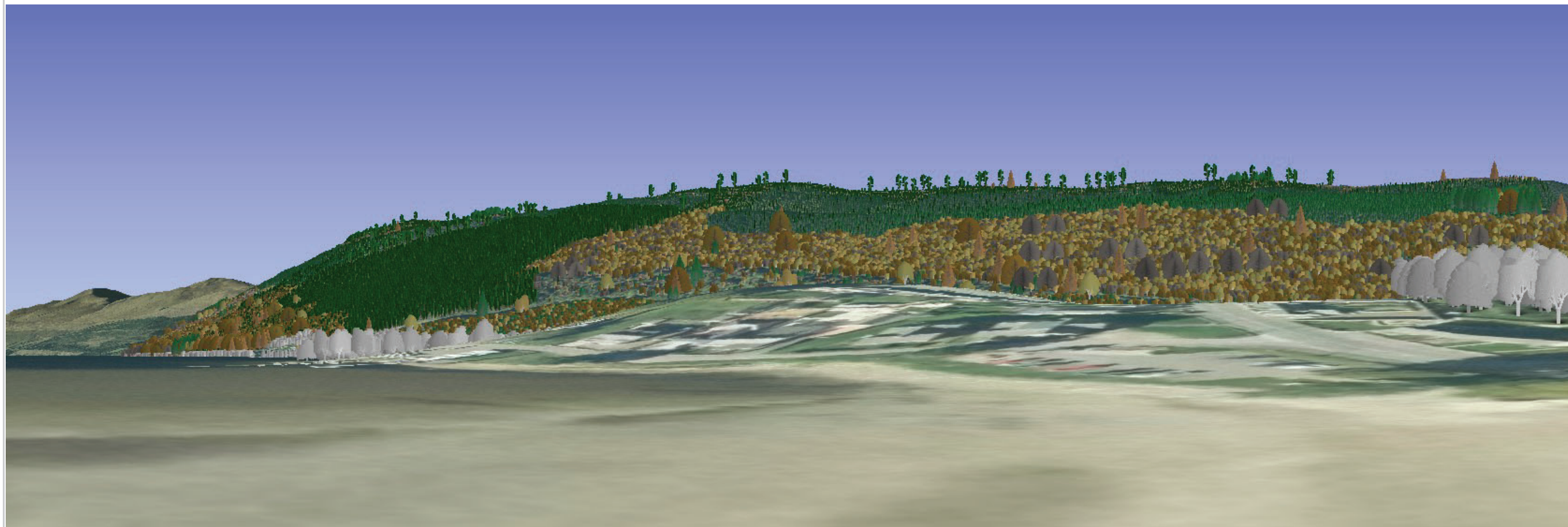
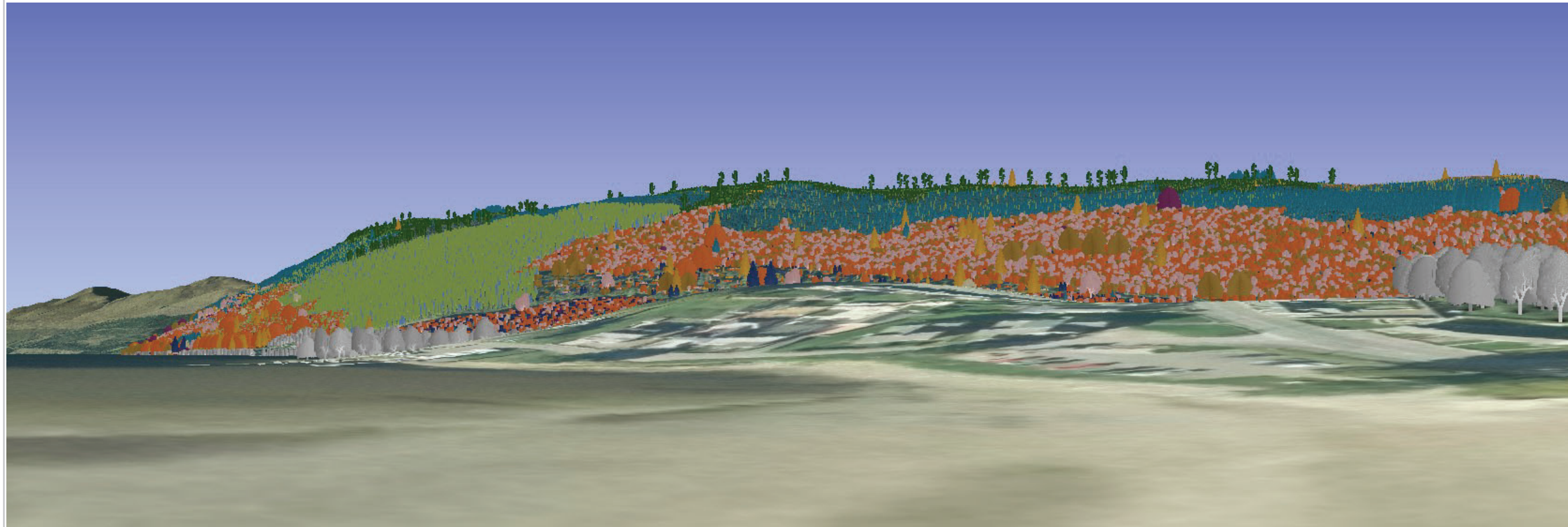
View VP2: Kenmore Beach  
Grid Ref: NN7744 4534  
Date: August 2021

### Visualisation of future habitat and species

Visualisation year

**Schematic 2041**

**Autumn 2041**



-  Sitka spruce
-  Norway spruce
-  Scots pine
-  Lodgepole pine
-  Larch
-  Douglas fir
-  Mixed conifers
-  Ash
-  Oak
-  Beech
-  Birch
-  Mixed broadleaves
-  Neighbouring woodland

Reproduced by permission of Ordnance Survey on behalf of HMSO.  
© Crown copyright and database right [2019]. All rights reserved.  
Ordnance Survey Licence number [100021242]

Copyright Getmapping plc

Scotland's National  
Forest Estate is  
responsibly  
managed to the  
UK Woodland  
Assurance Standard.





## VP3: Kenmore Bridge

View VP3: Kenmore Bridge  
Grid Ref: NN7716 4551  
Date: August 2021

### Visualisation of Felling proposals


Visualisation year

**Photo 2021**

**Schematic 2021**

Felling Phases have a rolling 5 year period and  
for visualisations start on the date shown above.

- Phase 1: < 5 years
- Phase 2: between 5 and 9 years
- Phase 3: between 10 and 14 years
- Phase 4: between 15 and 19 years
- Phase 5: between 20 and 24 years
- Phase 6: between 25 and 29 years
- Phase 7: 30 years and greater
- Phase 7: 30 years and greater
- Low Impact Silviculture
- Minimum Intervention
- Natural Reserve
- Long Term Retention
- Neighbouring woodland





Forestry and  
Land Scotland  
Coilltearachd agus  
Fearann Alba

## VP 3: Kenmore Bridge

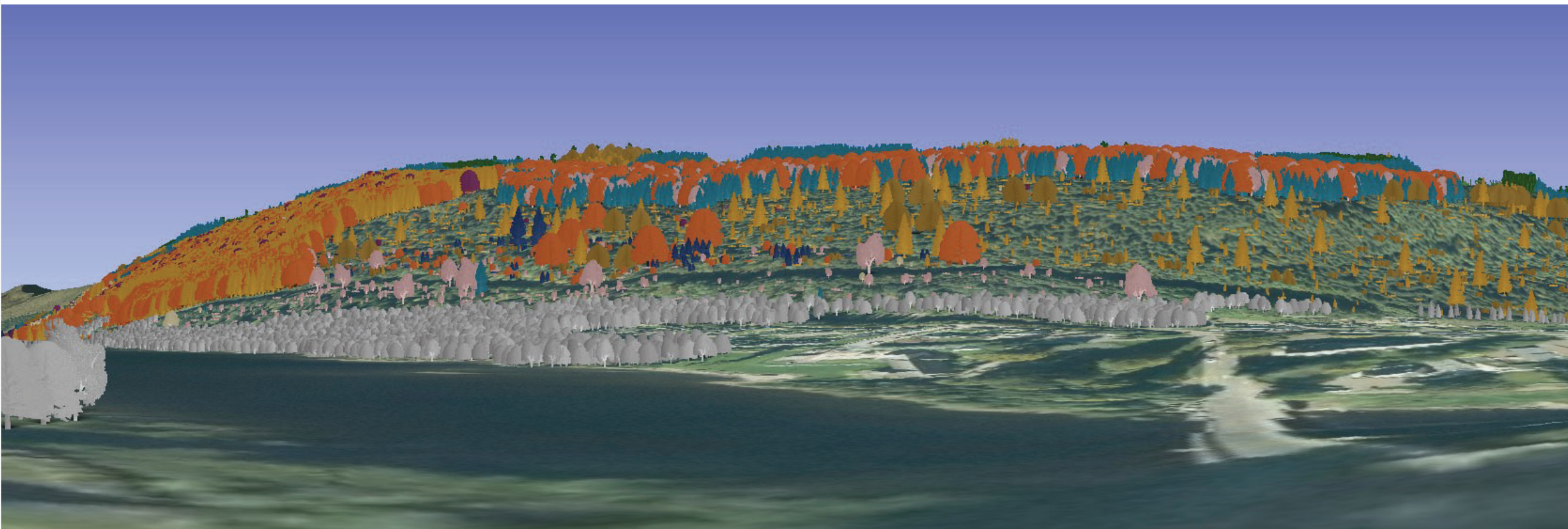
View VP3: Kenmore Bridge  
Grid Ref: NN7716 4551  
Date: August 2021

### Visualisation of future habitat and species

Visualisation year

**Photo 2021**

**Schematic 2021**



-  Sitka spruce
-  Norway spruce
-  Scots pine
-  Lodgepole pine
-  Larch
-  Douglas fir
-  Mixed conifers
-  Ash
-  Oak
-  Beech
-  Birch
-  Mixed broadleaves
-  Neighbouring woodland

Reproduced by permission of Ordnance Survey on behalf of HMSO.  
© Crown copyright and database right [2019]. All rights reserved.  
Ordnance Survey Licence number [100021242]

Copyright Getmapping plc

Scotland's National  
Forest Estate is  
responsibly  
managed to the  
UK Woodland  
Assurance Standard.





Forestry and  
Land Scotland  
Coilltearachd agus  
Fearann Alba

## VP 3: Kenmore Bridge

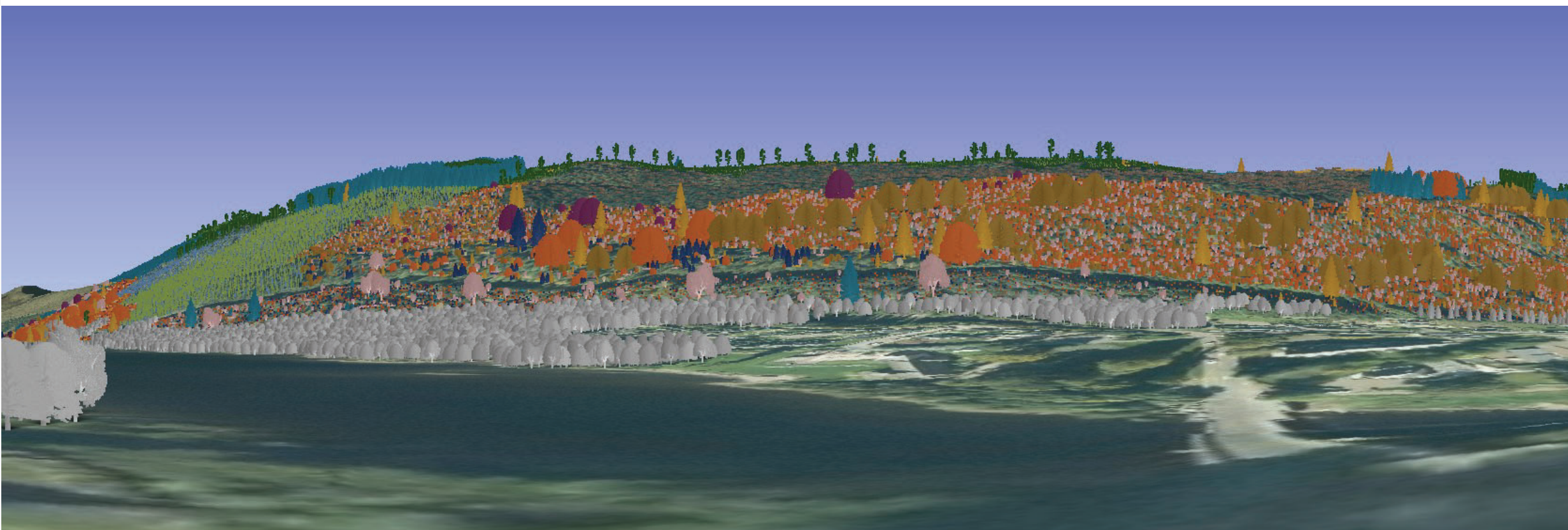
View VP3: Kenmore Bridge  
Grid Ref: NN7716 4551  
Date: August 2021

### Visualisation of future habitat and species

Visualisation year

**Photo 2021**

**Schematic 2031**



-  Sitka spruce
-  Norway spruce
-  Scots pine
-  Lodgepole pine
-  Larch
-  Douglas fir
-  Mixed conifers
-  Ash
-  Oak
-  Beech
-  Birch
-  Mixed broadleaves
-  Neighbouring woodland

Reproduced by permission of Ordnance Survey on behalf of HMSO.  
© Crown copyright and database right [2019]. All rights reserved.  
Ordnance Survey Licence number [100021242]

Copyright Getmapping plc

Scotland's National  
Forest Estate is  
responsibly  
managed to the  
UK Woodland  
Assurance Standard.





## VP 3: Kenmore Bridge


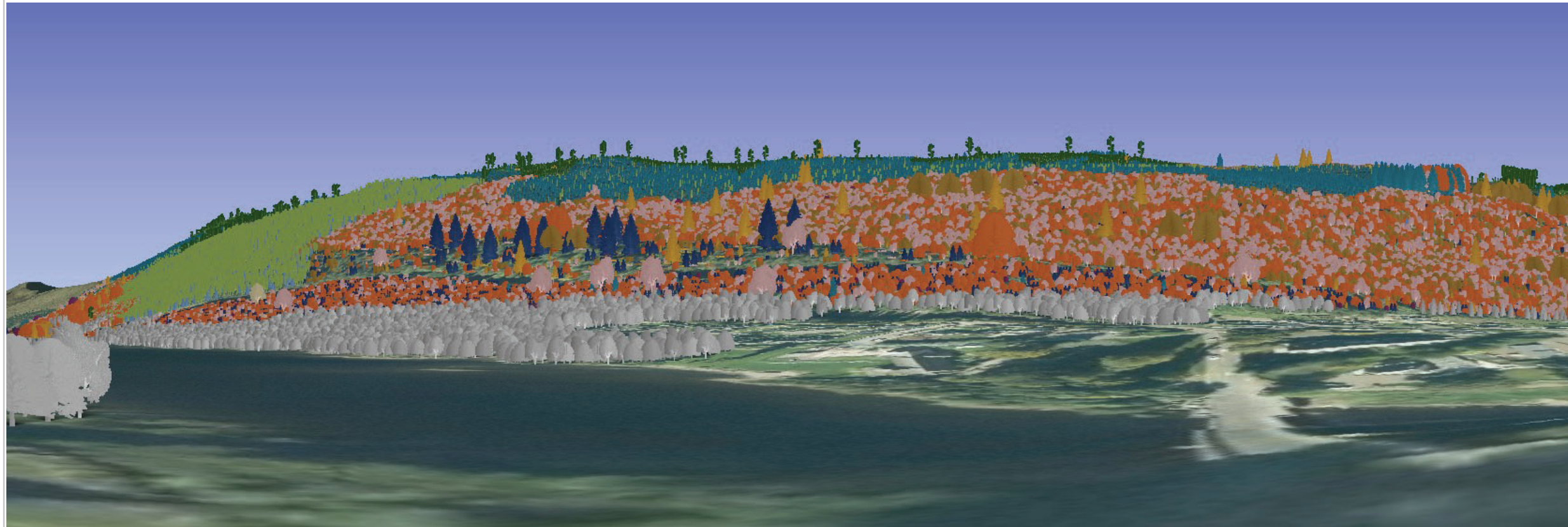
View VP3: Kenmore Bridge  
Grid Ref: NN7716 4551  
Date: August 2021

### Visualisation of future habitat and species

Visualisation year

**Schematic 2041**

**Autumn 2041**



-  Sitka spruce
-  Norway spruce
-  Scots pine
-  Lodgepole pine
-  Larch
-  Douglas fir
-  Mixed conifers
-  Ash
-  Oak
-  Beech
-  Birch
-  Mixed broadleaves
-  Neighbouring woodland

Reproduced by permission of Ordnance Survey on behalf of HMSO.  
© Crown copyright and database right [2019]. All rights reserved.  
Ordnance Survey Licence number [100021242]

Copyright Getmapping plc

Scotland's National  
Forest Estate is  
responsibly  
managed to the  
UK Woodland  
Assurance Standard.





Forestry and  
Land Scotland  
Coilltearachd agus  
Fearann Alba

Reproduced by permission of Ordnance Survey on behalf of HMSO.  
© Crown copyright and database right [2019]. All rights reserved.  
Ordnance Survey Licence number [100021242]

Copyright Getmapping plc

## VP4: Kenmore Hotel

View VP4: Kenmore Hotel  
Grid Ref: NN7728 4553  
Date: August 2021

### Visualisation of Felling proposals


Visualisation year

**Photo 2021**

**Schematic 2021**

Felling Phases have a rolling 5 year period and  
for visualisations start on the date shown above.

- Phase 1: < 5 years
- Phase 2: between 5 and 9 years
- Phase 3: between 10 and 14 years
- Phase 4: between 15 and 19 years
- Phase 5: between 20 and 24 years
- Phase 6: between 25 and 29 years
- Phase 7: 30 years and greater
- Phase 7: 30 years and greater
- Low Impact Silviculture
- Minimum Intervention
- Natural Reserve
- Long Term Retention
- Neighbouring woodland



Scotland's National  
Forest Estate is  
responsibly  
managed to the  
UK Woodland  
Assurance Standard.





## VP 4: Kenmore Hotel


View VP4: Kenmore Hotel  
Grid Ref: NN7728 4553  
Date: August 2021

### Visualisation of future habitat and species

Visualisation year

**photo 2021**

**Schematic 2021**



-  Sitka spruce
-  Norway spruce
-  Scots pine
-  Lodgepole pine
-  Larch
-  Douglas fir
-  Mixed conifers
-  Ash
-  Oak
-  Beech
-  Birch
-  Mixed broadleaves
-  Neighbouring woodland

Reproduced by permission of Ordnance Survey on behalf of HMSO.  
© Crown copyright and database right [2019]. All rights reserved.  
Ordnance Survey Licence number [100021242]

Copyright Getmapping plc

Scotland's National  
Forest Estate is  
responsibly  
managed to the  
UK Woodland  
Assurance Standard.





## VP 4: Kenmore Hotel


View VP4: Kenmore Hotel  
Grid Ref: NN7728 4553  
Date: August 2021

### Visualisation of future habitat and species

Visualisation year

**Photo 2021**

**Schematic 2031**



-  Sitka spruce
-  Norway spruce
-  Scots pine
-  Lodgepole pine
-  Larch
-  Douglas fir
-  Mixed conifers
-  Ash
-  Oak
-  Beech
-  Birch
-  Mixed broadleaves
-  Neighbouring woodland

Reproduced by permission of Ordnance Survey on behalf of HMSO.  
© Crown copyright and database right [2019]. All rights reserved.  
Ordnance Survey Licence number [100021242]

Copyright Getmapping plc

Scotland's National  
Forest Estate is  
responsibly  
managed to the  
UK Woodland  
Assurance Standard.







## VP 4: Kenmore Hotel



View VP4: Kenmore Hotel  
Grid Ref: NN7728 4553  
Date: August 2021

### Visualisation of future habitat and species

Visualisation year

**Schematic 2041**

**Autumn 2041**



-  Sitka spruce
-  Norway spruce
-  Scots pine
-  Lodgepole pine
-  Larch
-  Douglas fir
-  Mixed conifers
-  Ash
-  Oak
-  Beech
-  Birch
-  Mixed broadleaves
-  Neighbouring woodland

Reproduced by permission of Ordnance Survey on behalf of HMSO.  
© Crown copyright and database right [2019]. All rights reserved.  
Ordnance Survey Licence number [100021242]

Copyright Getmapping plc

Scotland's National  
Forest Estate is  
responsibly  
managed to the  
UK Woodland  
Assurance Standard.





Forestry and  
Land Scotland  
Coilltearachd agus  
Fearann Alba

Reproduced by permission of Ordnance Survey on behalf of HMSO.  
© Crown copyright and database right [2019]. All rights reserved.  
Ordnance Survey Licence number [100021242]

Copyright Getmapping plc

## VP8: Nether Blairish

View VP8: Nether Blairish  
Grid Ref: NN7705 4881  
Date: August 2021

### Visualisation of Felling proposals

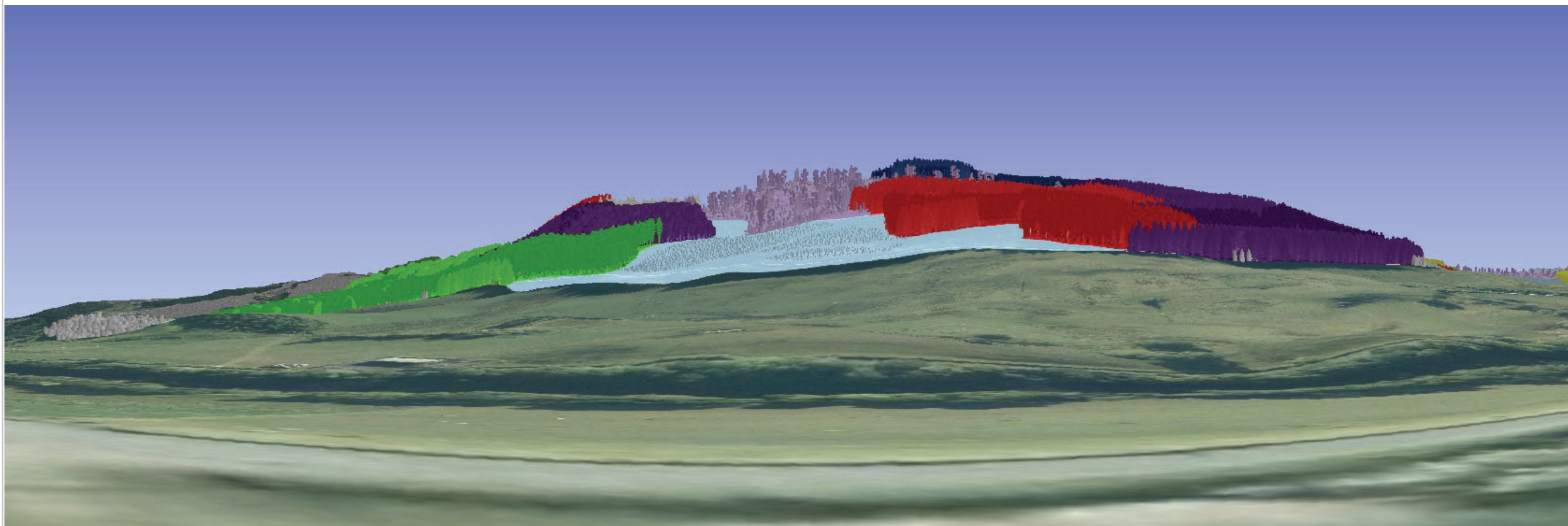
Visualisation year

**Photo 2021**

**Schematic 2021**

Felling Phases have a rolling 5 year period and for visualisations start on the date shown above.

- Phase 1: < 5 years
- Phase 2: between 5 and 9 years
- Phase 3: between 10 and 14 years
- Phase 4: between 15 and 19 years
- Phase 5: between 20 and 24 years
- Phase 6: between 25 and 29 years
- Phase 7: 30 years and greater
- Phase 7: 30 years and greater
- Low Impact Silviculture
- Minimum Intervention
- Natural Reserve
- Long Term Retention
- Neighbouring woodland



Scotland's National Forest Estate is responsibly managed to the UK Woodland Assurance Standard.





## VP 8: Nether Blairish

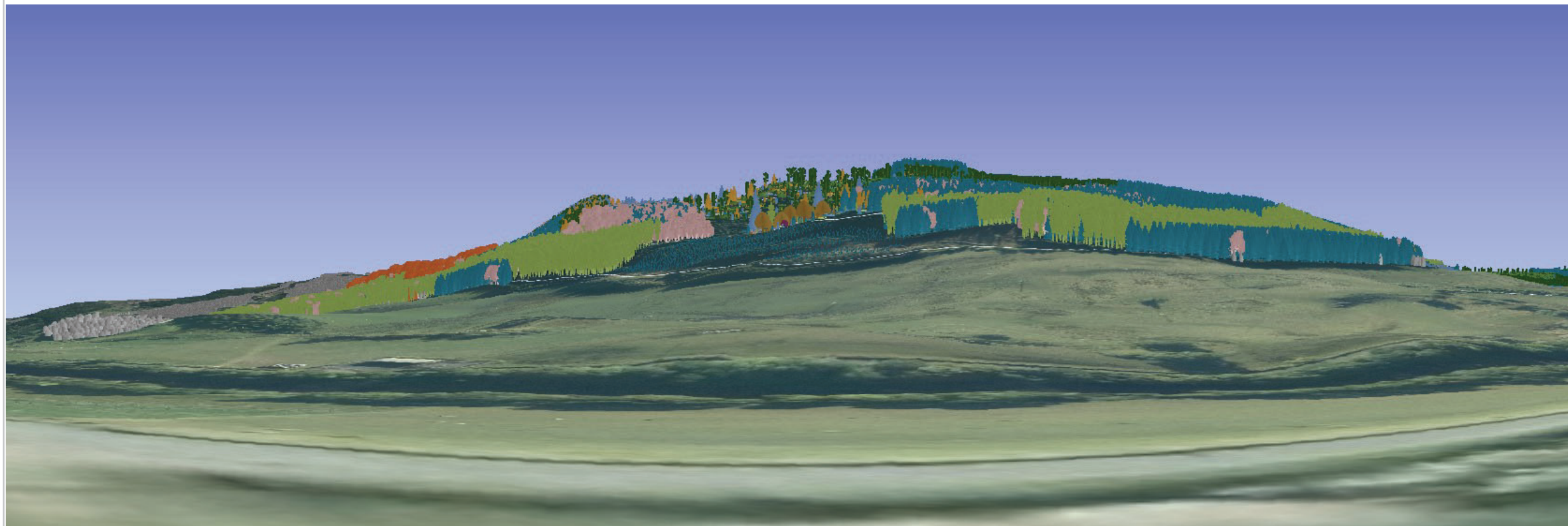
View VP8: Netherblairish  
Grid Ref: NN7705 4881  
Date: August 2021

### Visualisation of future habitat and species

Visualisation year

**Photo 2021**

**Schematic 2021**



-  Sitka spruce
-  Norway spruce
-  Scots pine
-  Lodgepole pine
-  Larch
-  Douglas fir
-  Mixed conifers
-  Ash
-  Oak
-  Beech
-  Birch
-  Mixed broadleaves
-  Neighbouring woodland

Reproduced by permission of Ordnance Survey on behalf of HMSO.  
© Crown copyright and database right [2019]. All rights reserved.  
Ordnance Survey Licence number [100021242]

Copyright Getmapping plc

Scotland's National  
Forest Estate is  
responsibly  
managed to the  
UK Woodland  
Assurance Standard.





## VP 8: Nether Blairish


View VP8: Netherblairish  
Grid Ref: NN7705 4881  
Date: August 2021



### Visualisation of future habitat and species

Visualisation year

**Photo 2021**

**Schematic 2031**



-  Sitka spruce
-  Norway spruce
-  Scots pine
-  Lodgepole pine
-  Larch
-  Douglas fir
-  Mixed conifers
-  Ash
-  Oak
-  Beech
-  Birch
-  Mixed broadleaves
-  Neighbouring woodland

Reproduced by permission of Ordnance Survey on behalf of HMSO.  
© Crown copyright and database right [2019]. All rights reserved.  
Ordnance Survey Licence number [100021242]

Copyright Getmapping plc

Scotland's National  
Forest Estate is  
responsibly  
managed to the  
UK Woodland  
Assurance Standard.





## VP 8: Nether Blairish

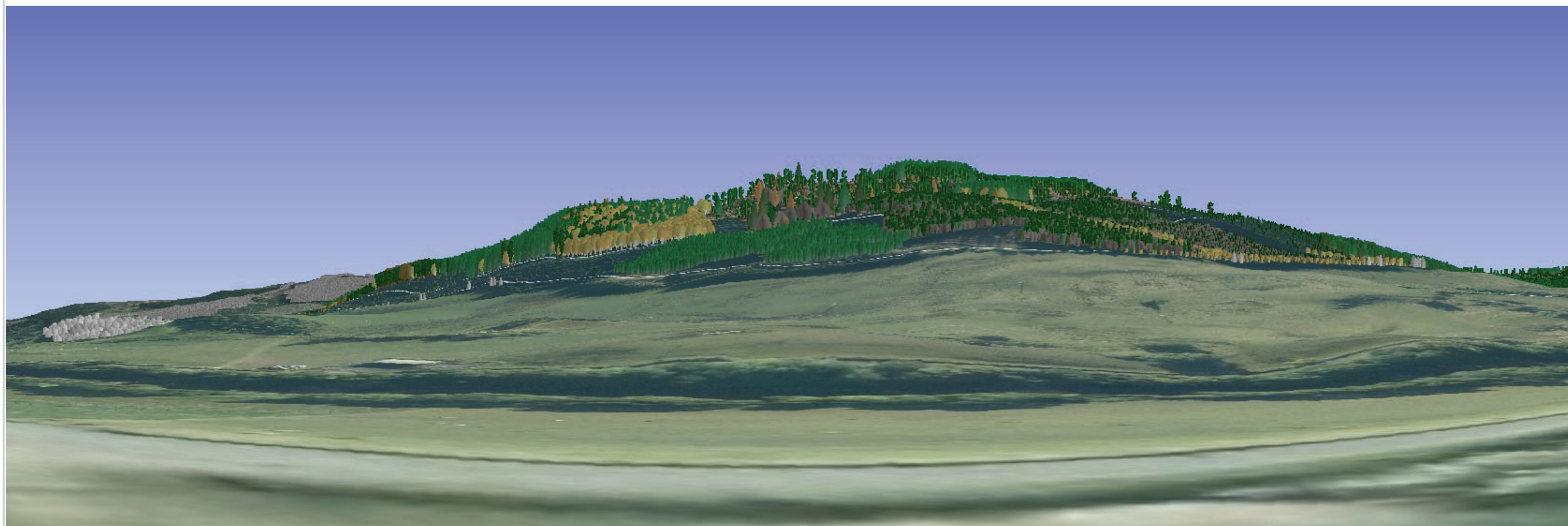
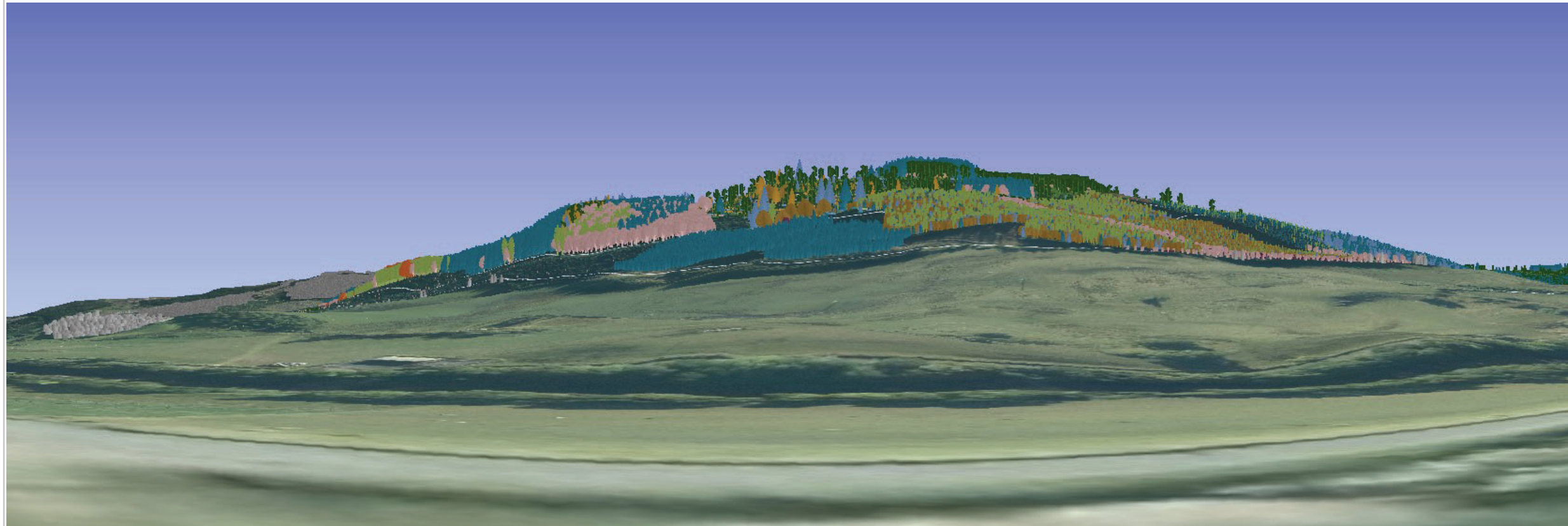
View VP8: Netherblairish  
Grid Ref: NN7705 4881  
Date: August 2021

### Visualisation of future habitat and species

Visualisation year

**Schematic 2041**

**Autumn 2041**



-  Sitka spruce
-  Norway spruce
-  Scots pine
-  Lodgepole pine
-  Larch
-  Douglas fir
-  Mixed conifers
-  Ash
-  Oak
-  Beech
-  Birch
-  Mixed broadleaves
-  Neighbouring woodland

Reproduced by permission of Ordnance Survey on behalf of HMSO.  
© Crown copyright and database right [2019]. All rights reserved.  
Ordnance Survey Licence number [100021242]

Copyright Getmapping plc

Scotland's National  
Forest Estate is  
responsibly  
managed to the  
UK Woodland  
Assurance Standard.





# VP10: Fortingall

View VP10: Fortingall  
Grid Ref: NN7390 4704  
Date: August 2021

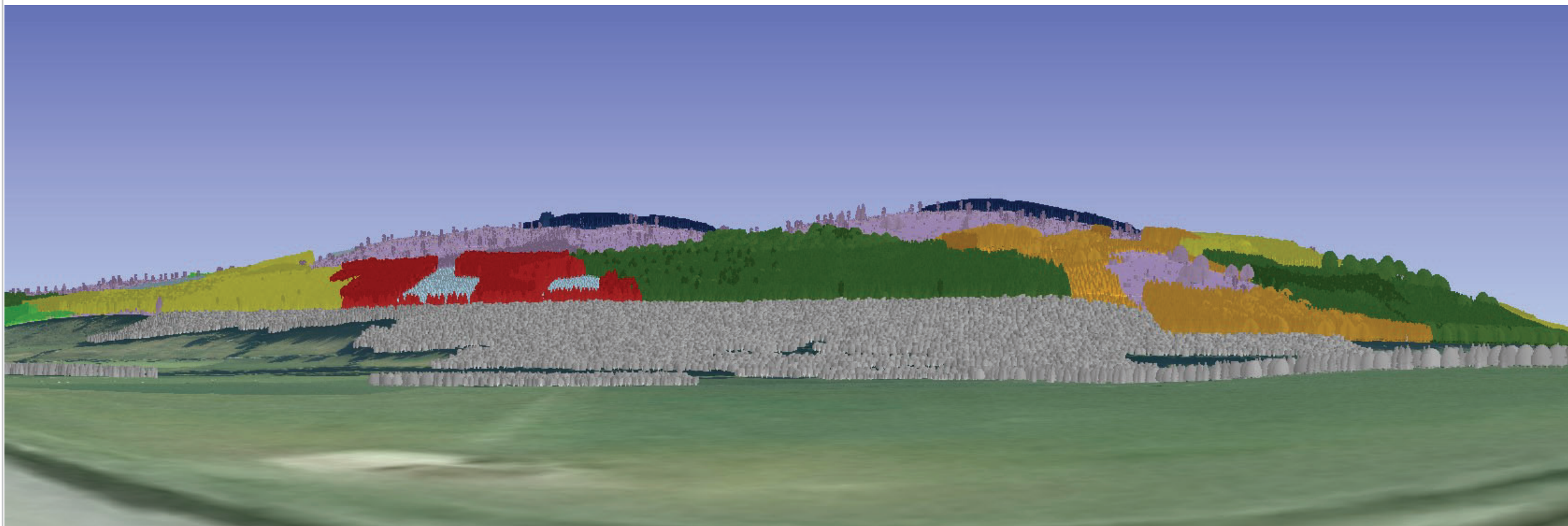
## Visualisation of Felling proposals

Visualisation year

**Photo 2021**

**Schematic 2021**

Felling Phases have a rolling 5 year period and for visualisations start on the date shown above.



- Phase 1: < 5 years
- Phase 2: between 5 and 9 years
- Phase 3: between 10 and 14 years
- Phase 4: between 15 and 19 years
- Phase 5: between 20 and 24 years
- Phase 6: between 25 and 29 years
- Phase 7: 30 years and greater
- Phase 7: 30 years and greater
- Low Impact Silviculture
- Minimum Intervention
- Natural Reserve
- Long Term Retention
- Neighbouring woodland



## VP 10: Fortingall


View VP10: Fortingall  
Grid Ref: NN7390 4704  
Date: August 2021


### Visualisation of future habitat and species

Visualisation year

**Photo 2021**

**Schematic 2021**



-  Sitka spruce
-  Norway spruce
-  Scots pine
-  Lodgepole pine
-  Larch
-  Douglas fir
-  Mixed conifers
-  Ash
-  Oak
-  Beech
-  Birch
-  Mixed broadleaves
-  Neighbouring woodland

Reproduced by permission of Ordnance Survey on behalf of HMSO.  
© Crown copyright and database right [2019]. All rights reserved.  
Ordnance Survey Licence number [100021242]

Copyright Getmapping plc

Scotland's National  
Forest Estate is  
responsibly  
managed to the  
UK Woodland  
Assurance Standard.





## VP 10: Fortingall


View VP10: Fortingall  
Grid Ref: NN7390 4704  
Date: August 2021

### Visualisation of future habitat and species

Visualisation year

**Photo 2021**

**Schematic 2031**



-  Sitka spruce
-  Norway spruce
-  Scots pine
-  Lodgepole pine
-  Larch
-  Douglas fir
-  Mixed conifers
-  Ash
-  Oak
-  Beech
-  Birch
-  Mixed broadleaves
-  Neighbouring woodland

Reproduced by permission of Ordnance Survey on behalf of HMSO.  
© Crown copyright and database right [2019]. All rights reserved.  
Ordnance Survey Licence number [100021242]

Copyright Getmapping plc

Scotland's National  
Forest Estate is  
responsibly  
managed to the  
UK Woodland  
Assurance Standard.







## VP 10: Fortingall



View VP10: Fortingall  
Grid Ref: NN7390 4704  
Date: August 2021

### Visualisation of future habitat and species

Visualisation year

**Schematic 2041**

**Autumn 2041**



-  Sitka spruce
-  Norway spruce
-  Scots pine
-  Lodgepole pine
-  Larch
-  Douglas fir
-  Mixed conifers
-  Ash
-  Oak
-  Beech
-  Birch
-  Mixed broadleaves
-  Neighbouring woodland

Reproduced by permission of Ordnance Survey on behalf of HMSO.  
© Crown copyright and database right [2019]. All rights reserved.  
Ordnance Survey Licence number [100021242]

Copyright Getmapping plc

Scotland's National  
Forest Estate is  
responsibly  
managed to the  
UK Woodland  
Assurance Standard.





## VP11: Croftgarrow

View VP11: Croftgarrow  
Grid Ref: NN7263 4650  
Date: August 2021

### Visualisation of Felling proposals


Visualisation year

**Photo 2021**

**Schematic 2021**

Felling Phases have a rolling 5 year period and  
for visualisations start on the date shown above.

- Phase 1: < 5 years
- Phase 2: between 5 and 9 years
- Phase 3: between 10 and 14 years
- Phase 4: between 15 and 19 years
- Phase 5: between 20 and 24 years
- Phase 6: between 25 and 29 years
- Phase 7: 30 years and greater
- Phase 7: 30 years and greater
- Low Impact Silviculture
- Minimum Intervention
- Natural Reserve
- Long Term Retention
- Neighbouring woodland





## VP 11: Croftgarrow

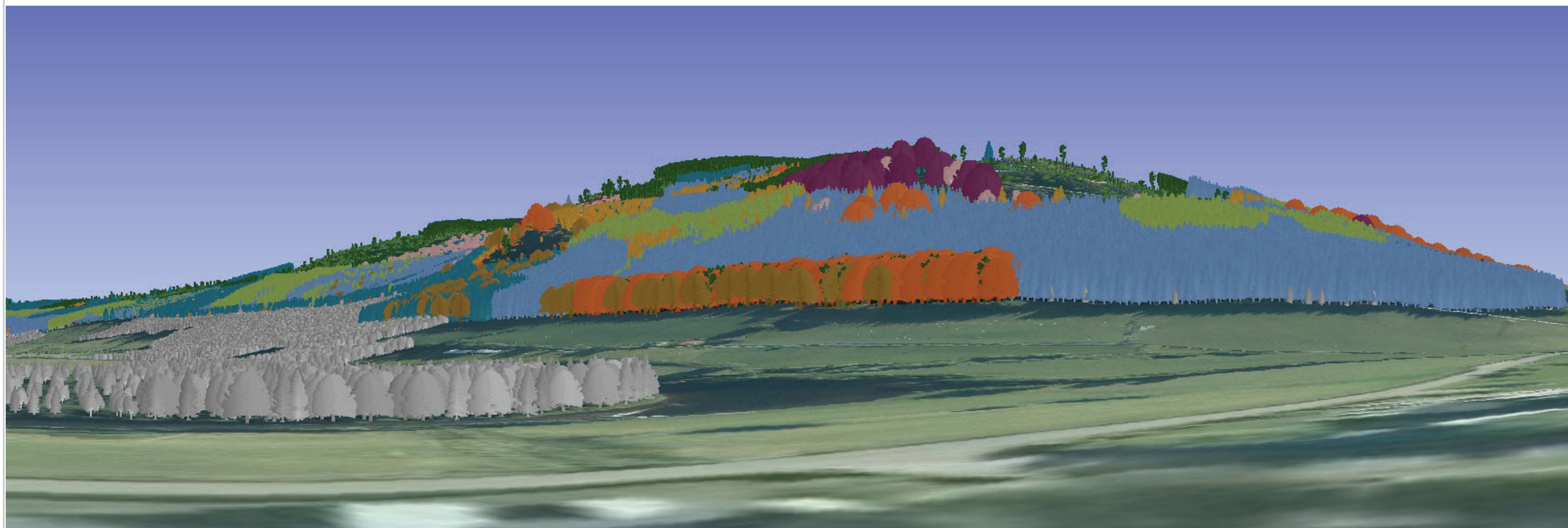
View VP11: Croftgarrow  
Grid Ref: NN7263 4650  
Date: August 2021

### Visualisation of future habitat and species

Visualisation year

**Photo 2021**

**Schematic 2021**



-  Sitka spruce
-  Norway spruce
-  Scots pine
-  Lodgepole pine
-  Larch
-  Douglas fir
-  Mixed conifers
-  Ash
-  Oak
-  Beech
-  Birch
-  Mixed broadleaves
-  Neighbouring woodland

Reproduced by permission of Ordnance Survey on behalf of HMSO.  
© Crown copyright and database right [2019]. All rights reserved.  
Ordnance Survey Licence number [100021242]

Copyright Getmapping plc

Scotland's National  
Forest Estate is  
responsibly  
managed to the  
UK Woodland  
Assurance Standard.





## VP 11: Croftgarrow

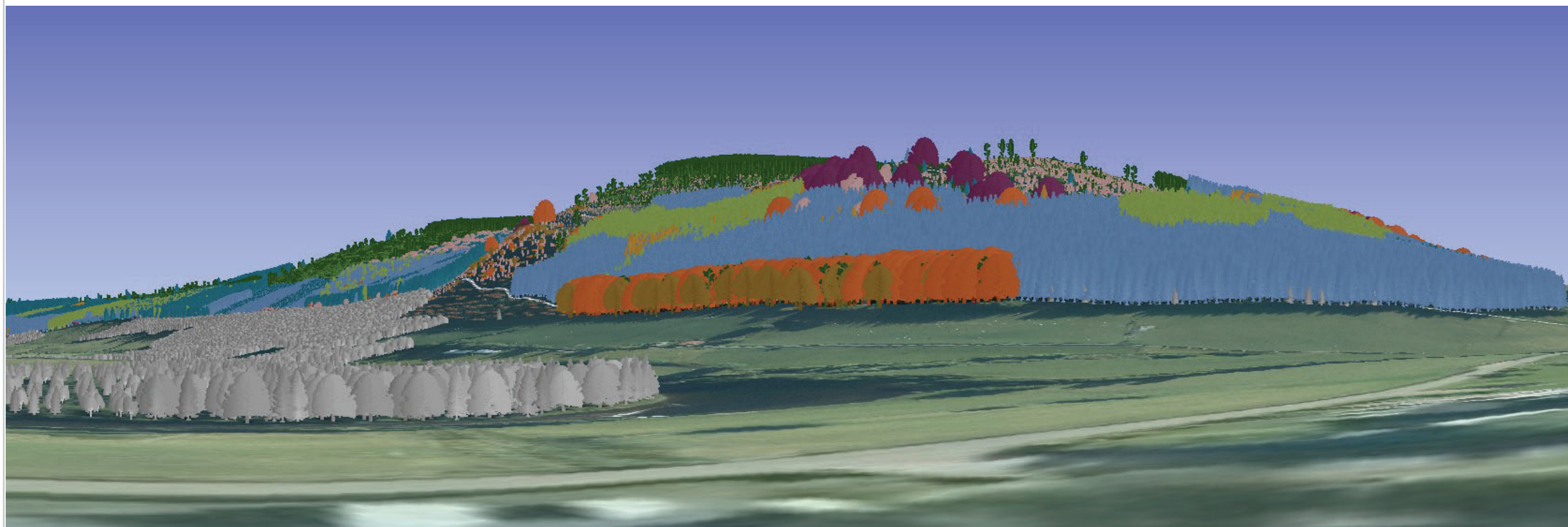
View VP11: Croftgarrow  
Grid Ref: NN7263 4650  
Date: August 2021



### Visualisation of future habitat and species

Visualisation year

**Photo 2021**

**Schematic 2031**



-  Sitka spruce
-  Norway spruce
-  Scots pine
-  Lodgepole pine
-  Larch
-  Douglas fir
-  Mixed conifers
-  Ash
-  Oak
-  Beech
-  Birch
-  Mixed broadleaves
-  Neighbouring woodland

Reproduced by permission of Ordnance Survey on behalf of HMSO.  
© Crown copyright and database right [2019]. All rights reserved.  
Ordnance Survey Licence number [100021242]

Copyright Getmapping plc

Scotland's National  
Forest Estate is  
responsibly  
managed to the  
UK Woodland  
Assurance Standard.





## VP 11: Croftgarrow


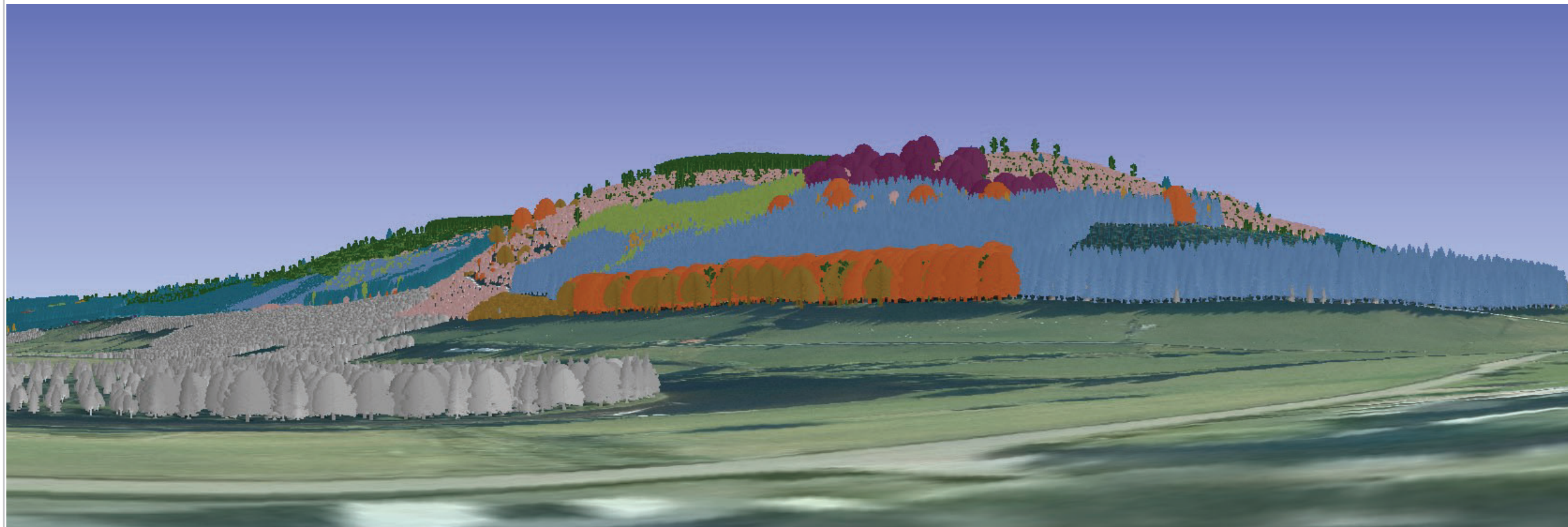
View VP11: Croftgarrow  
Grid Ref: NN7263 4650  
Date: August 2021

### Visualisation of future habitat and species

Visualisation year

**Schematic 2041**

**Autumn 2041**



-  Sitka spruce
-  Norway spruce
-  Scots pine
-  Lodgepole pine
-  Larch
-  Douglas fir
-  Mixed conifers
-  Ash
-  Oak
-  Beech
-  Birch
-  Mixed broadleaves
-  Neighbouring woodland

Reproduced by permission of Ordnance Survey on behalf of HMSO.  
© Crown copyright and database right [2019]. All rights reserved.  
Ordnance Survey Licence number [100021242]

Copyright Getmapping plc

Scotland's National  
Forest Estate is  
responsibly  
managed to the  
UK Woodland  
Assurance Standard.





# VP12: Fearnan Upper

View VP12: Fearnan Upper  
Grid Ref: NN7221 4471  
Date: August 2021


## Visualisation of Felling proposals

Visualisation year

**Photo 2021**

**Schematic 2021**

Felling Phases have a rolling 5 year period and for visualisations start on the date shown above.



- Phase 1: < 5 years
- Phase 2: between 5 and 9 years
- Phase 3: between 10 and 14 years
- Phase 4: between 15 and 19 years
- Phase 5: between 20 and 24 years
- Phase 6: between 25 and 29 years
- Phase 7: 30 years and greater
- Phase 7: 30 years and greater
- Low Impact Silviculture
- Minimum Intervention
- Natural Reserve
- Long Term Retention
- Neighbouring woodland



## VP 12: Fearnan Upper


View VP12: Fearnan Upper  
Grid Ref: NN7221 4471  
Date: August 2021


### Visualisation of future habitat and species

Visualisation year

**Photo 2021**

**Schematic 2021**



-  Sitka spruce
-  Norway spruce
-  Scots pine
-  Lodgepole pine
-  Larch
-  Douglas fir
-  Mixed conifers
-  Ash
-  Oak
-  Beech
-  Birch
-  Mixed broadleaves
-  Neighbouring woodland

Reproduced by permission of Ordnance Survey on behalf of HMSO.  
© Crown copyright and database right [2019]. All rights reserved.  
Ordnance Survey Licence number [100021242]

Copyright Getmapping plc

Scotland's National  
Forest Estate is  
responsibly  
managed to the  
UK Woodland  
Assurance Standard.





Forestry and  
Land Scotland  
Coilltearachd agus  
Fearann Alba

## VP 12: Fearnan Upper

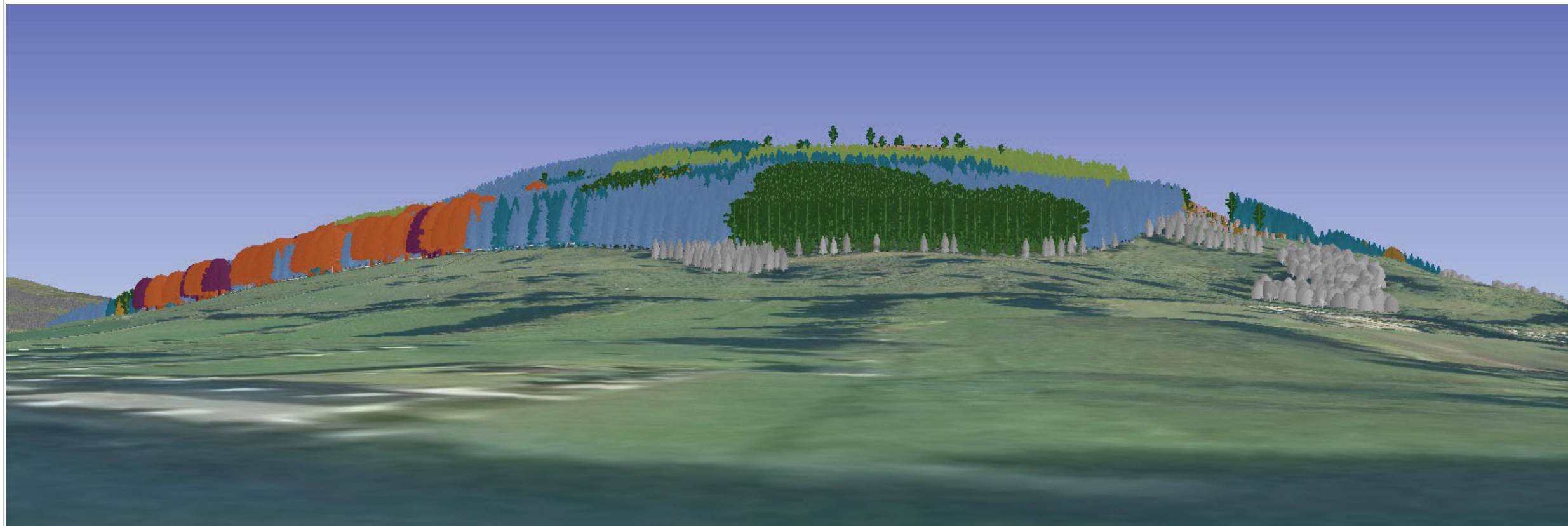
View VP12: Fearnan Upper  
Grid Ref: NN7221 4471  
Date: August 2021

### Visualisation of future habitat and species

Visualisation year

**Photo 2021**

**Schematic 2031**



-  Sitka spruce
-  Norway spruce
-  Scots pine
-  Lodgepole pine
-  Larch
-  Douglas fir
-  Mixed conifers
-  Ash
-  Oak
-  Beech
-  Birch
-  Mixed broadleaves
-  Neighbouring woodland

Reproduced by permission of Ordnance Survey on behalf of HMSO.  
© Crown copyright and database right [2019]. All rights reserved.  
Ordnance Survey Licence number [100021242]

Copyright Getmapping plc

Scotland's National  
Forest Estate is  
responsibly  
managed to the  
UK Woodland  
Assurance Standard.







## VP 12: Fearnan Upper

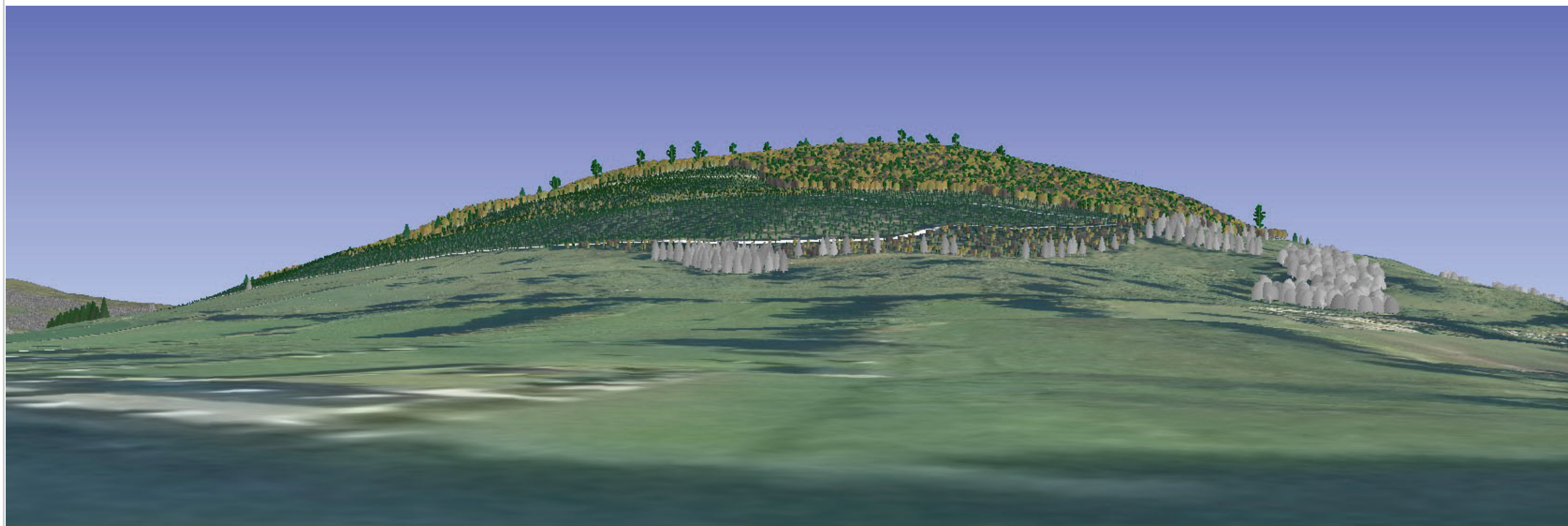

View VP12: Fearnan Upper  
Grid Ref: NN7221 4471  
Date: August 2021

### Visualisation of future habitat and species

Visualisation year

**Schematic 2041**

**Autumn 2041**



-  Sitka spruce
-  Norway spruce
-  Scots pine
-  Lodgepole pine
-  Larch
-  Douglas fir
-  Mixed conifers
-  Ash
-  Oak
-  Beech
-  Birch
-  Mixed broadleaves
-  Neighbouring woodland

Reproduced by permission of Ordnance Survey on behalf of HMSO.  
© Crown copyright and database right [2019]. All rights reserved.  
Ordnance Survey Licence number [100021242]

Copyright Getmapping plc

Scotland's National  
Forest Estate is  
responsibly  
managed to the  
UK Woodland  
Assurance Standard.





## VP13: Fearnan Lower

View VP13: Fearnan Lower  
Grid Ref: NN7199 4439  
Date: August 2021

### Visualisation of Felling proposals

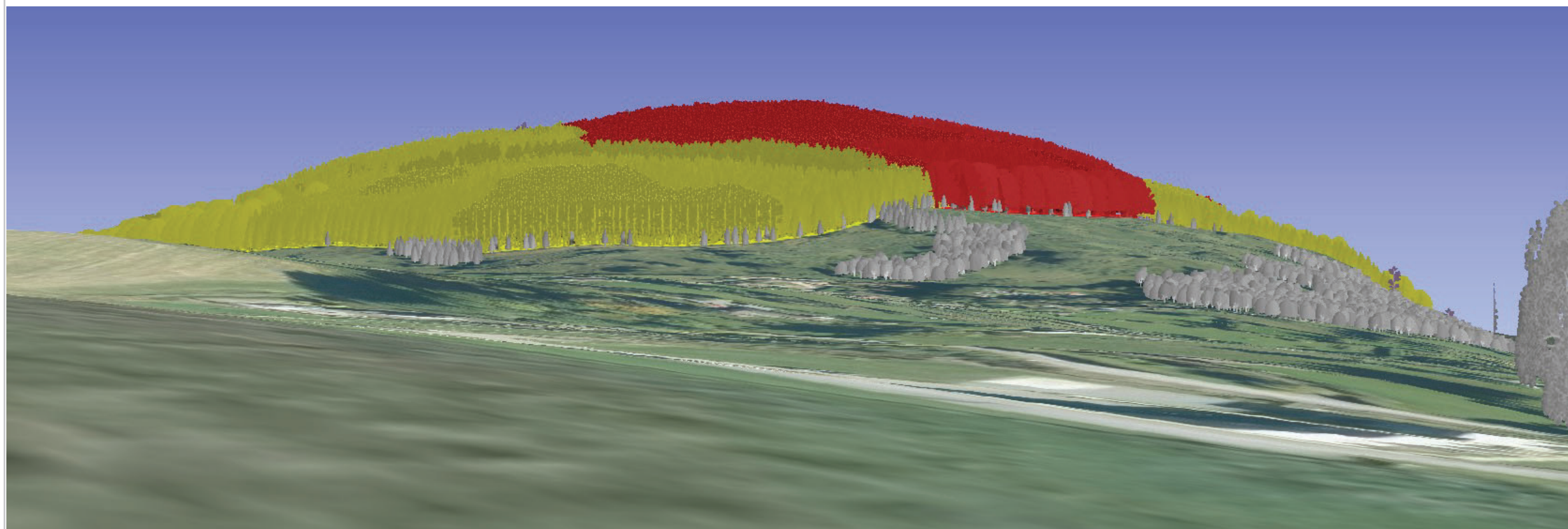
Visualisation year

**Photo 2021**

**Schematic 2021**

Felling Phases have a rolling 5 year period and  
for visualisations start on the date shown above.

- Phase 1: < 5 years
- Phase 2: between 5 and 9 years
- Phase 3: between 10 and 14 years
- Phase 4: between 15 and 19 years
- Phase 5: between 20 and 24 years
- Phase 6: between 25 and 29 years
- Phase 7: 30 years and greater
- Phase 7: 30 years and greater
- Low Impact Silviculture
- Minimum Intervention
- Natural Reserve
- Long Term Retention
- Neighbouring woodland





## VP 13: Fearnan Lower

View VP13: Fearnan Lower  
Grid Ref: NN7199 4439  
Date: August 2021

### Visualisation of future habitat and species

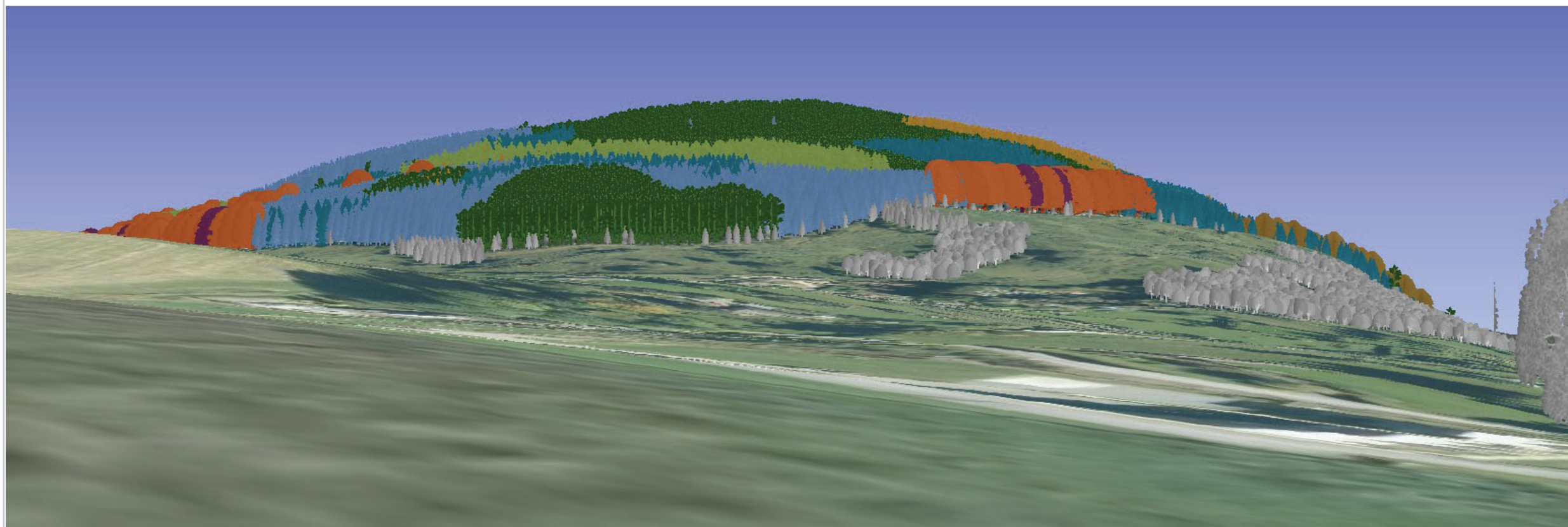
Visualisation year

**Photo 2021**

**Schematic 2021**



- Sitka spruce
- Norway spruce
- Scots pine
- Lodgepole pine
- Larch
- Douglas fir
- Mixed conifers
- Ash
- Oak
- Beech
- Birch
- Mixed broadleaves
- Neighbouring woodland



Reproduced by permission of Ordnance Survey on behalf of HMSO.  
© Crown copyright and database right [2019]. All rights reserved.  
Ordnance Survey Licence number [100021242]

Copyright Getmapping plc

Scotland's National  
Forest Estate is  
responsibly  
managed to the  
UK Woodland  
Assurance Standard.





## VP 13: Fearnan Lower

View VP13: Fearnan Lower  
Grid Ref: NN7199 4439  
Date: August 2021

### Visualisation of future habitat and species

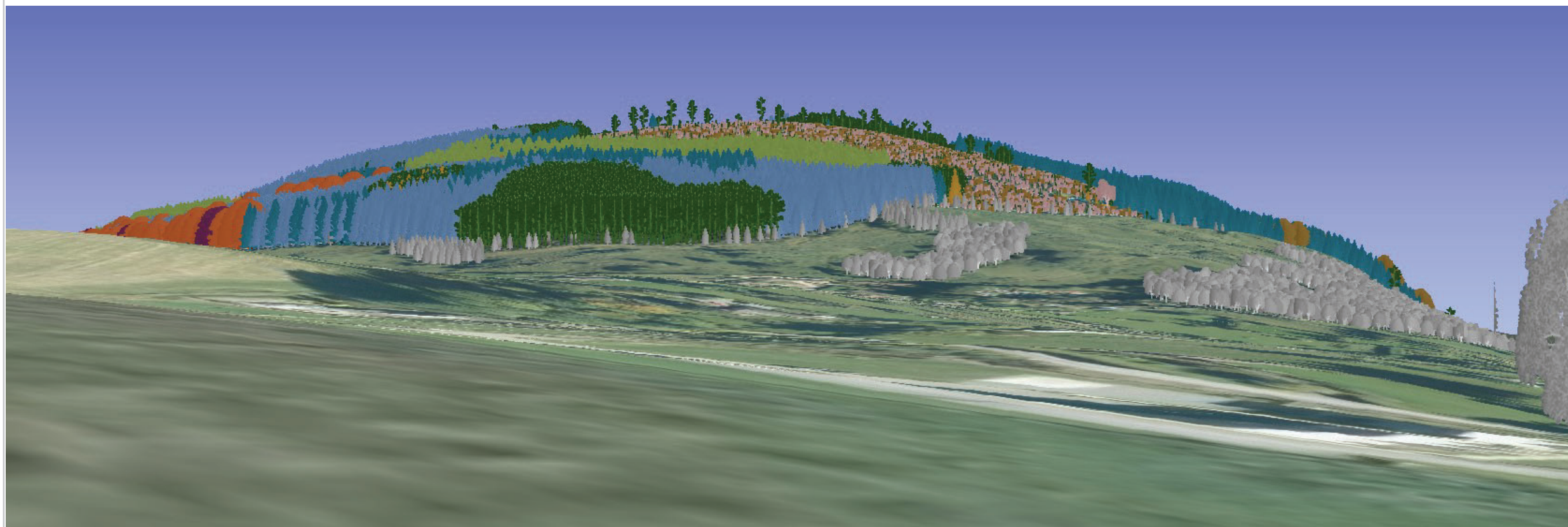
Visualisation year

**Photo 2021**

**Schematic 2031**



- Sitka spruce
- Norway spruce
- Scots pine
- Lodgepole pine
- Larch
- Douglas fir
- Mixed conifers
- Ash
- Oak
- Beech
- Birch
- Mixed broadleaves
- Neighbouring woodland



Reproduced by permission of Ordnance Survey on behalf of HMSO.  
© Crown copyright and database right [2019]. All rights reserved.  
Ordnance Survey Licence number [100021242]

Copyright Getmapping plc

Scotland's National  
Forest Estate is  
responsibly  
managed to the  
UK Woodland  
Assurance Standard.





## VP 13: Fearnan Lower



View VP13: Fearnan Lower  
Grid Ref: NN7199 4439  
Date: August 2021

### Visualisation of future habitat and species

Visualisation year

**Schematic 2041**

**Autumn 2041**



-  Sitka spruce
-  Norway spruce
-  Scots pine
-  Lodgepole pine
-  Larch
-  Douglas fir
-  Mixed conifers
-  Ash
-  Oak
-  Beech
-  Birch
-  Mixed broadleaves
-  Neighbouring woodland

Reproduced by permission of Ordnance Survey on behalf of HMSO.  
© Crown copyright and database right [2019]. All rights reserved.  
Ordnance Survey Licence number [100021242]

Copyright Getmapping plc

Scotland's National  
Forest Estate is  
responsibly  
managed to the  
UK Woodland  
Assurance Standard.





## VP14: South Loch Tay Tay

View VP14: South Loch Tay  
Grid Ref: NN7281 4283  
Date: August 2021

### Visualisation of Felling proposals

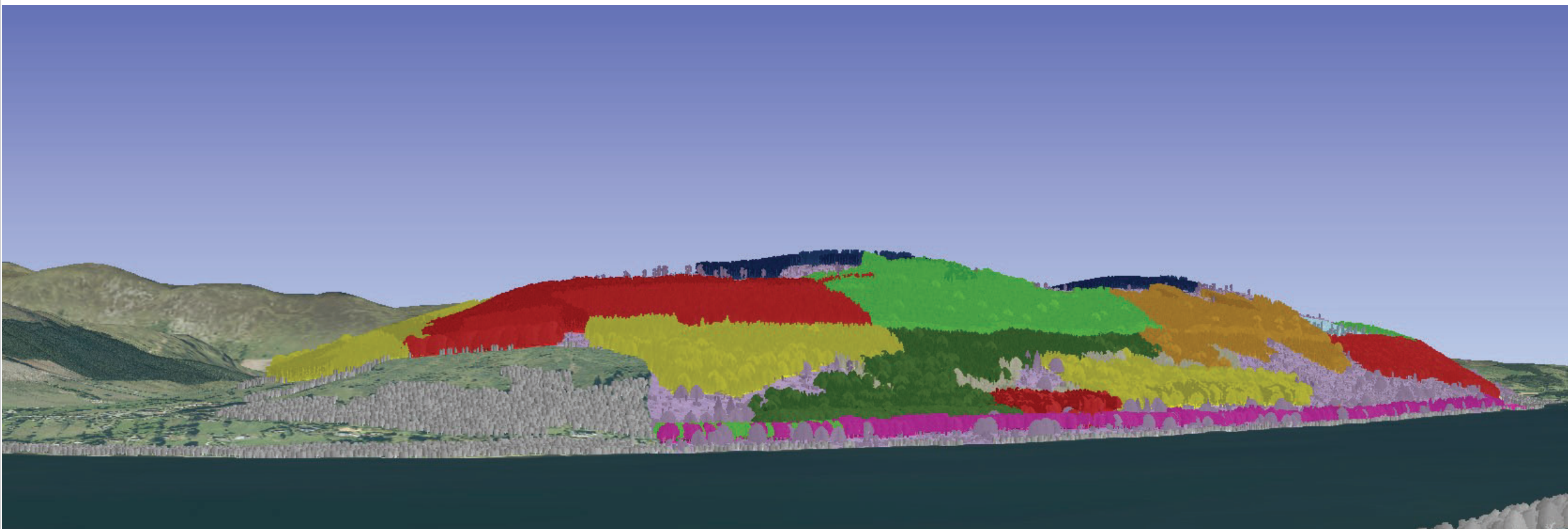
Visualisation year

**Photo 2021**

**Schematic 2021**

Felling Phases have a rolling 5 year period and  
for visualisations start on the date shown above.

- Phase 1: < 5 years
- Phase 2: between 5 and 9 years
- Phase 3: between 10 and 14 years
- Phase 4: between 15 and 19 years
- Phase 5: between 20 and 24 years
- Phase 6: between 25 and 29 years
- Phase 7: 30 years and greater
- Phase 7: 30 years and greater
- Low Impact Silviculture
- Minimum Intervention
- Natural Reserve
- Long Term Retention
- Neighbouring woodland





## VP 14: South Loch Tay

View VP14: South Loch Tay

Grid Ref: NN7281 4283

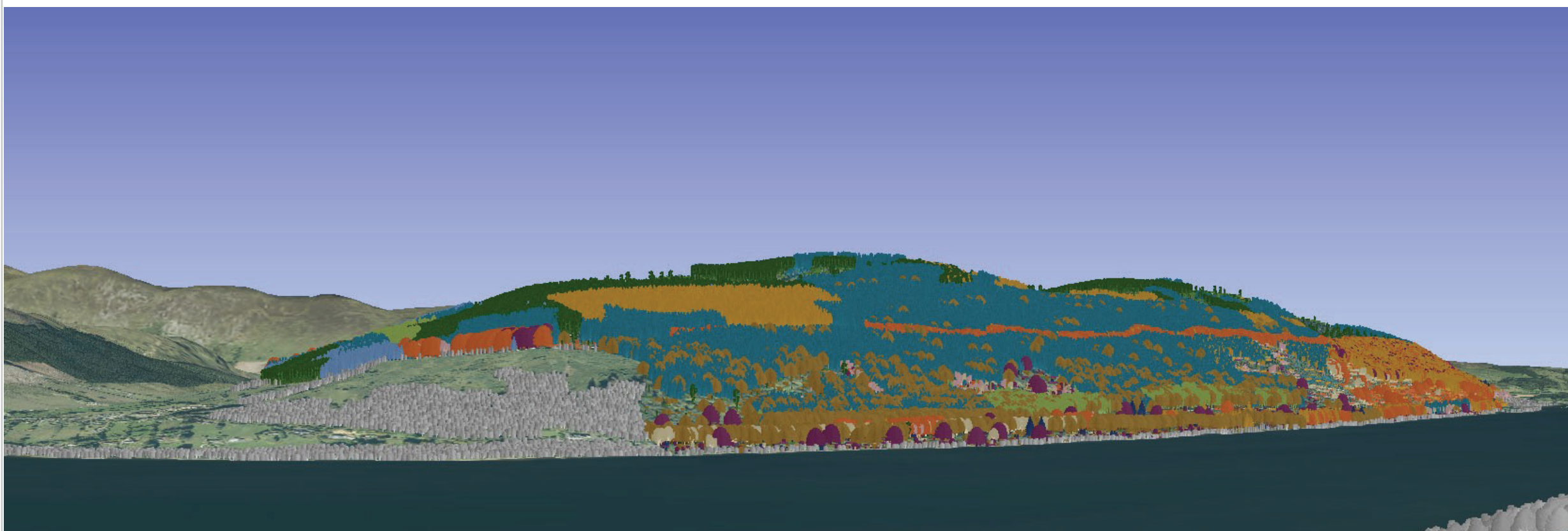
Date: August 2021


### Visualisation of future habitat and species

Visualisation year

**Photo 2021**

**Schematic 2021**



-  Sitka spruce
-  Norway spruce
-  Scots pine
-  Lodgepole pine
-  Larch
-  Douglas fir
-  Mixed conifers
-  Ash
-  Oak
-  Beech
-  Birch
-  Mixed broadleaves
-  Neighbouring woodland

Reproduced by permission of Ordnance Survey on behalf of HMSO.  
© Crown copyright and database right [2019]. All rights reserved.  
Ordnance Survey Licence number [100021242]

Copyright Getmapping plc

Scotland's National  
Forest Estate is  
responsibly  
managed to the  
UK Woodland  
Assurance Standard.





## VP 14: South Loch Tay

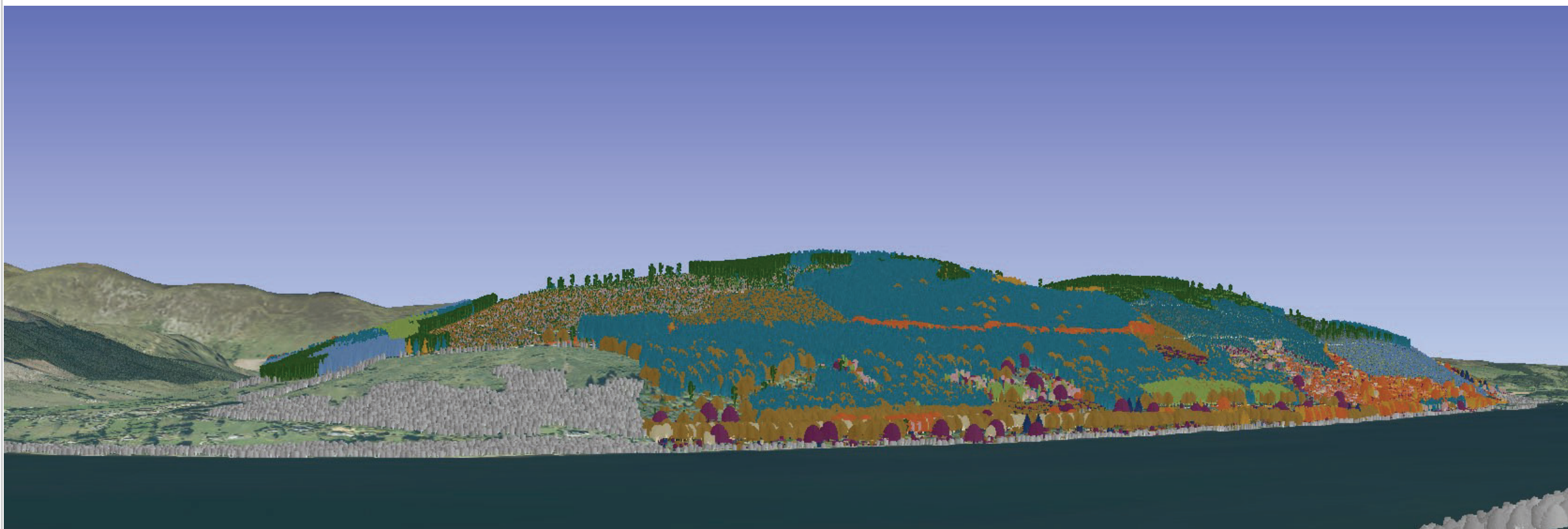
View VP14: South Loch Tay  
Grid Ref: NN7281 4283  
Date: August 2021

### Visualisation of future habitat and species

Visualisation year

**Photo 2021**

**Schematic 2031**



-  Sitka spruce
-  Norway spruce
-  Scots pine
-  Lodgepole pine
-  Larch
-  Douglas fir
-  Mixed conifers
-  Ash
-  Oak
-  Beech
-  Birch
-  Mixed broadleaves
-  Neighbouring woodland

Reproduced by permission of Ordnance Survey on behalf of HMSO.  
© Crown copyright and database right [2019]. All rights reserved.  
Ordnance Survey Licence number [100021242]

Copyright Getmapping plc

Scotland's National  
Forest Estate is  
responsibly  
managed to the  
UK Woodland  
Assurance Standard.







## VP 14: South Loch Tay

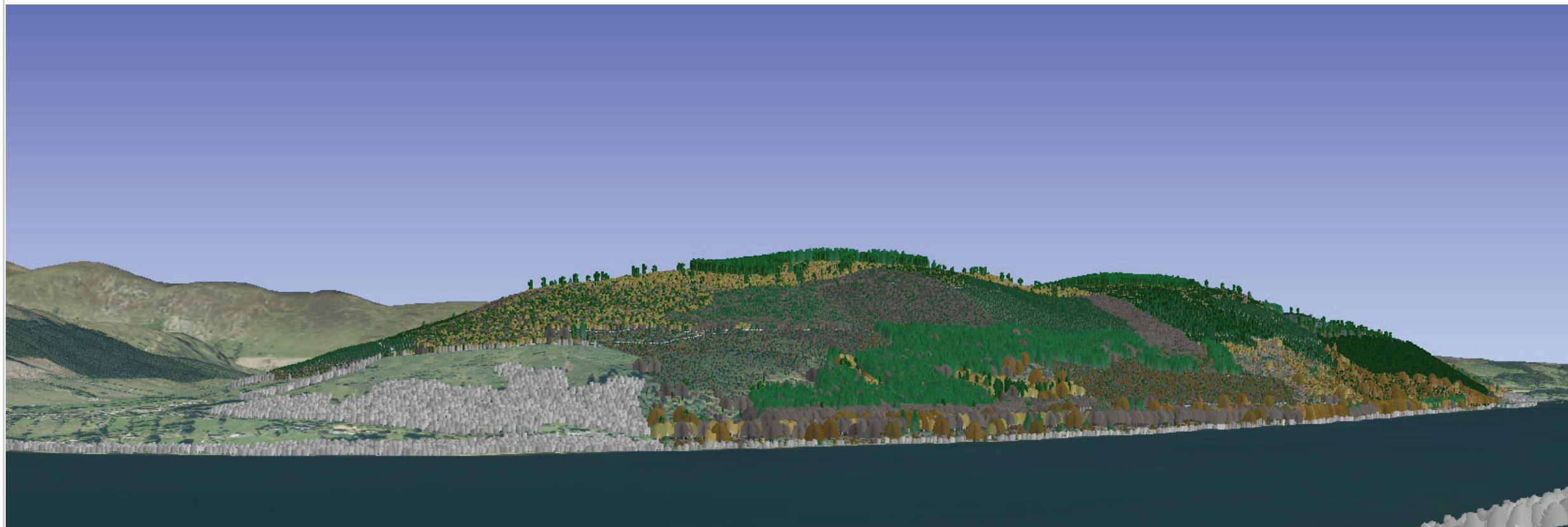
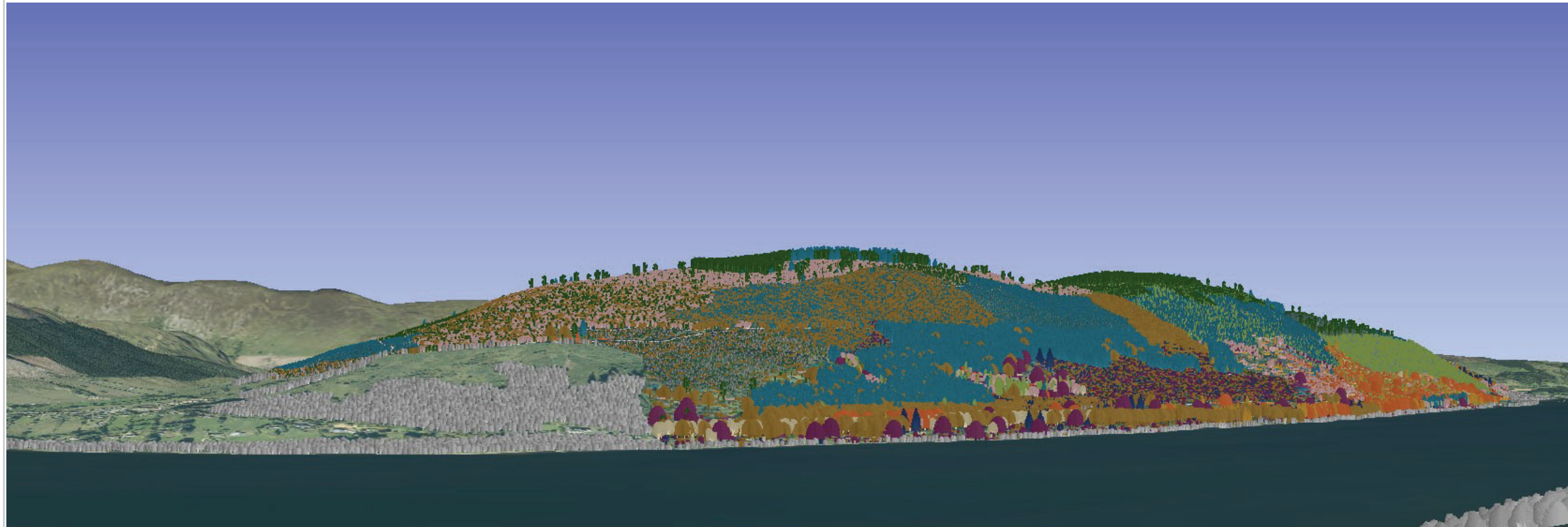
View VP14: South Loch Tay  
Grid Ref: NN7281 4283  
Date: August 2021

### Visualisation of future habitat and species

Visualisation year

**Schematic 2041**

**Autumn 2041**



-  Sitka spruce
-  Norway spruce
-  Scots pine
-  Lodgepole pine
-  Larch
-  Douglas fir
-  Mixed conifers
-  Ash
-  Oak
-  Beech
-  Birch
-  Mixed broadleaves
-  Neighbouring woodland

Reproduced by permission of Ordnance Survey on behalf of HMSO.  
© Crown copyright and database right [2019]. All rights reserved.  
Ordnance Survey Licence number [100021242]

Copyright Getmapping plc

Scotland's National  
Forest Estate is  
responsibly  
managed to the  
UK Woodland  
Assurance Standard.





## VP16: Acharn

View VP16: Acharn  
Grid Ref: NN7580 4392  
Date: August 2021

### Visualisation of Felling proposals

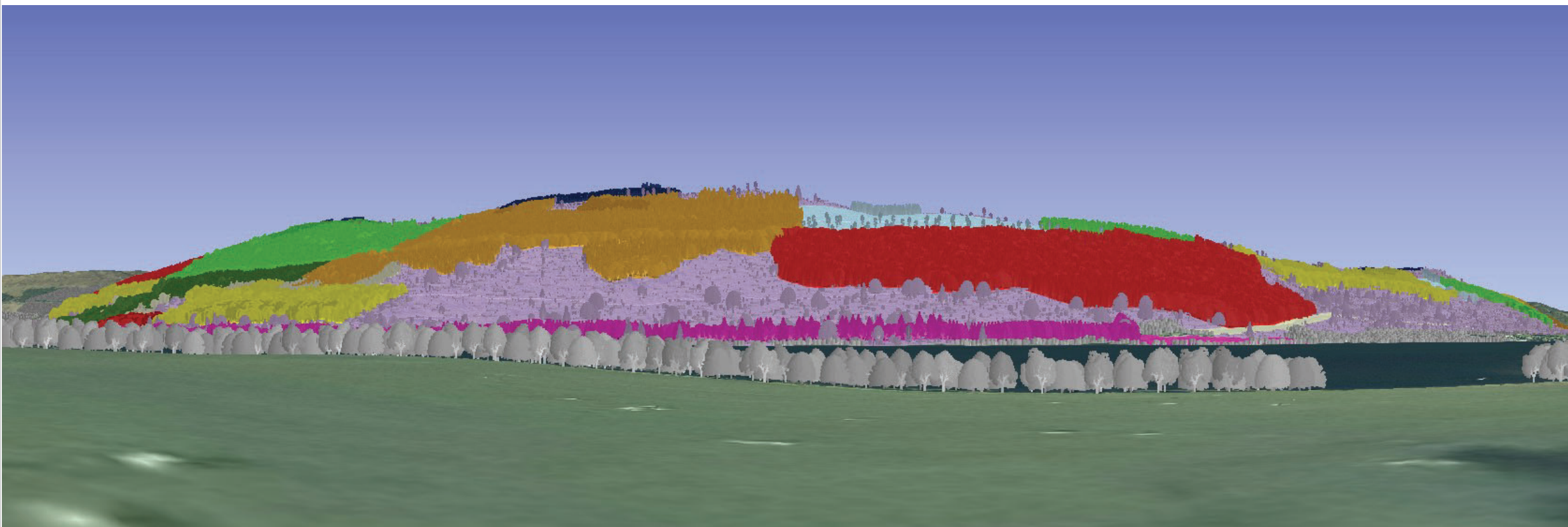
Visualisation year

**Photo 2021**

**Schematic 2021**

Felling Phases have a rolling 5 year period and  
for visualisations start on the date shown above.

- Phase 1: < 5 years
- Phase 2: between 5 and 9 years
- Phase 3: between 10 and 14 years
- Phase 4: between 15 and 19 years
- Phase 5: between 20 and 24 years
- Phase 6: between 25 and 29 years
- Phase 7: 30 years and greater
- Phase 7: 30 years and greater
- Low Impact Silviculture
- Minimum Intervention
- Natural Reserve
- Long Term Retention
- Neighbouring woodland





## VP 16: Acharn

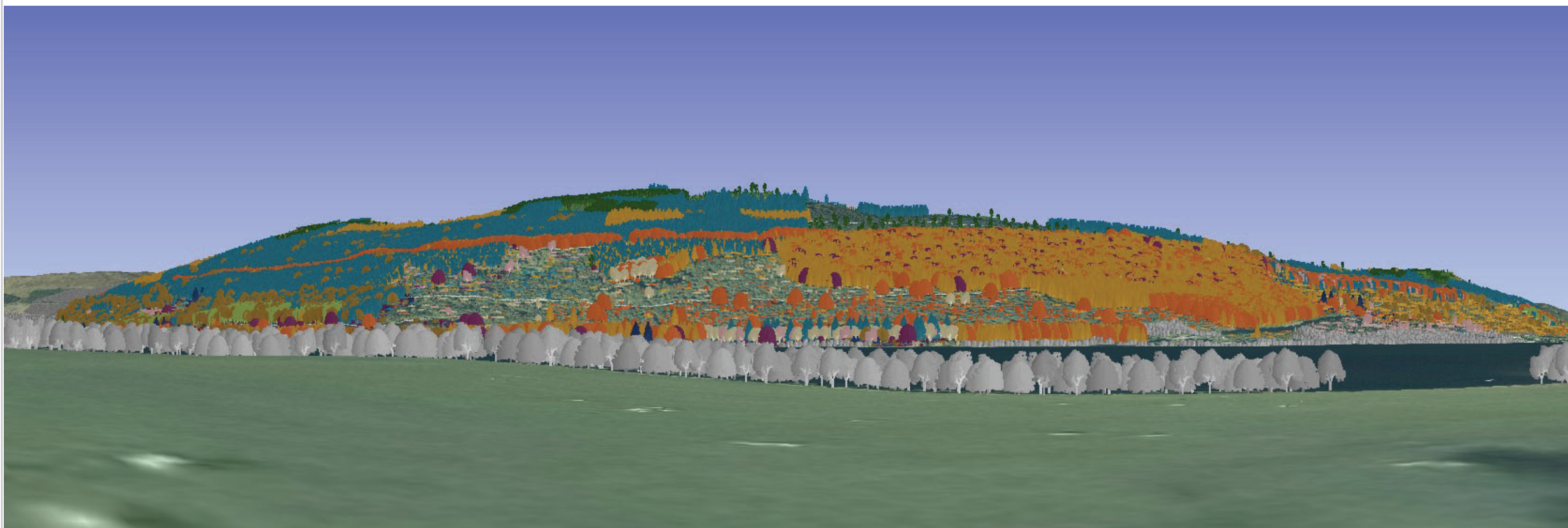
View VP16: Acharn  
Grid Ref: NN7580 4392  
Date: August 2021

### Visualisation of future habitat and species

Visualisation year

**Photo 2021**

**Schematic 2021**



-  Sitka spruce
-  Norway spruce
-  Scots pine
-  Lodgepole pine
-  Larch
-  Douglas fir
-  Mixed conifers
-  Ash
-  Oak
-  Beech
-  Birch
-  Mixed broadleaves
-  Neighbouring woodland

Reproduced by permission of Ordnance Survey on behalf of HMSO.  
© Crown copyright and database right [2019]. All rights reserved.  
Ordnance Survey Licence number [100021242]

Copyright Getmapping plc

Scotland's National  
Forest Estate is  
responsibly  
managed to the  
UK Woodland  
Assurance Standard.





## VP 16: Acharn

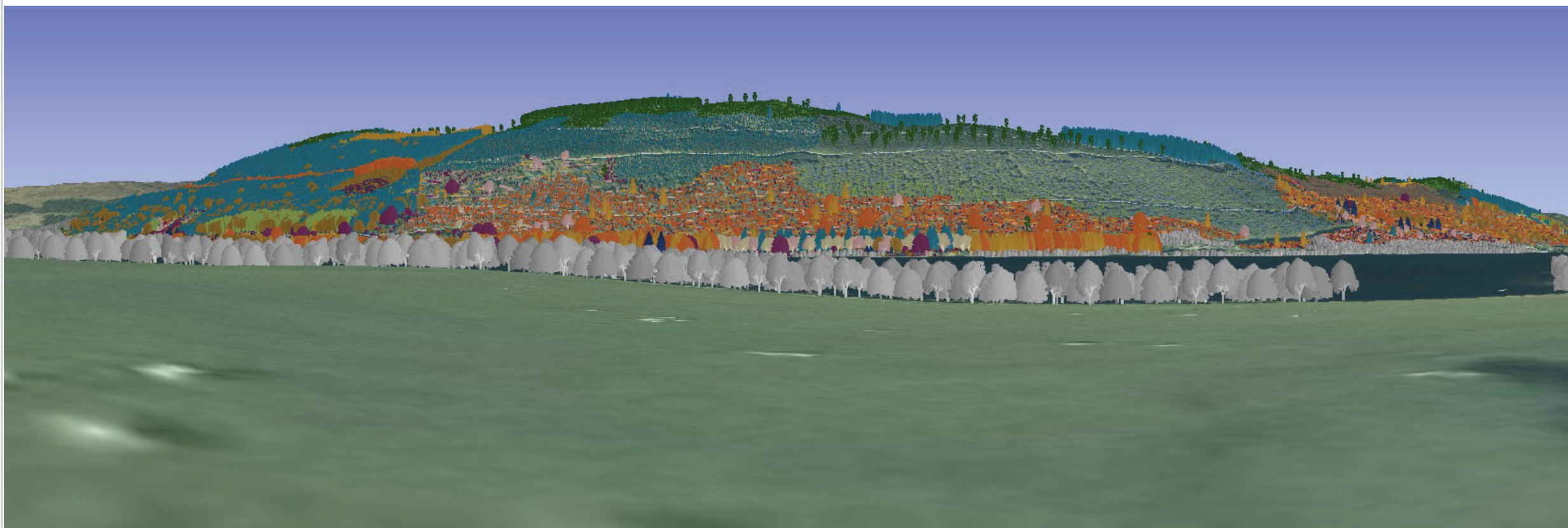
View VP16: Acharn  
Grid Ref: NN7580 4392  
Date: August 2021

### Visualisation of future habitat and species

Visualisation year

**Photo 2021**

**Schematic 2031**



-  Sitka spruce
-  Norway spruce
-  Scots pine
-  Lodgepole pine
-  Larch
-  Douglas fir
-  Mixed conifers
-  Ash
-  Oak
-  Beech
-  Birch
-  Mixed broadleaves
-  Neighbouring woodland

Reproduced by permission of Ordnance Survey on behalf of HMSO.  
© Crown copyright and database right [2019]. All rights reserved.  
Ordnance Survey Licence number [100021242]

Copyright Getmapping plc

Scotland's National  
Forest Estate is  
responsibly  
managed to the  
UK Woodland  
Assurance Standard.





## VP 16: Acharn



View VP16: Acharn  
Grid Ref: NN7580 4392  
Date: August 2021

### Visualisation of future habitat and species

Visualisation year

**Schematic 2041**

**Autumn 2041**



-  Sitka spruce
-  Norway spruce
-  Scots pine
-  Lodgepole pine
-  Larch
-  Douglas fir
-  Mixed conifers
-  Ash
-  Oak
-  Beech
-  Birch
-  Mixed broadleaves
-  Neighbouring woodland

Reproduced by permission of Ordnance Survey on behalf of HMSO.  
© Crown copyright and database right [2019]. All rights reserved.  
Ordnance Survey Licence number [100021242]

Copyright Getmapping plc

Scotland's National  
Forest Estate is  
responsibly  
managed to the  
UK Woodland  
Assurance Standard.





Forestry and  
Land Scotland  
Coilltearachd agus  
Fearann Alba

Reproduced by permission of Ordnance Survey on behalf of HMSO.  
© Crown copyright and database right [2019]. All rights reserved.  
Ordnance Survey Licence number [100021242]

Copyright Getmapping plc

## VP17: Cragganruar

View VP17: Cragganruar  
Grid Ref: NN6926 4125  
Date: August 2021

### Visualisation of Felling proposals

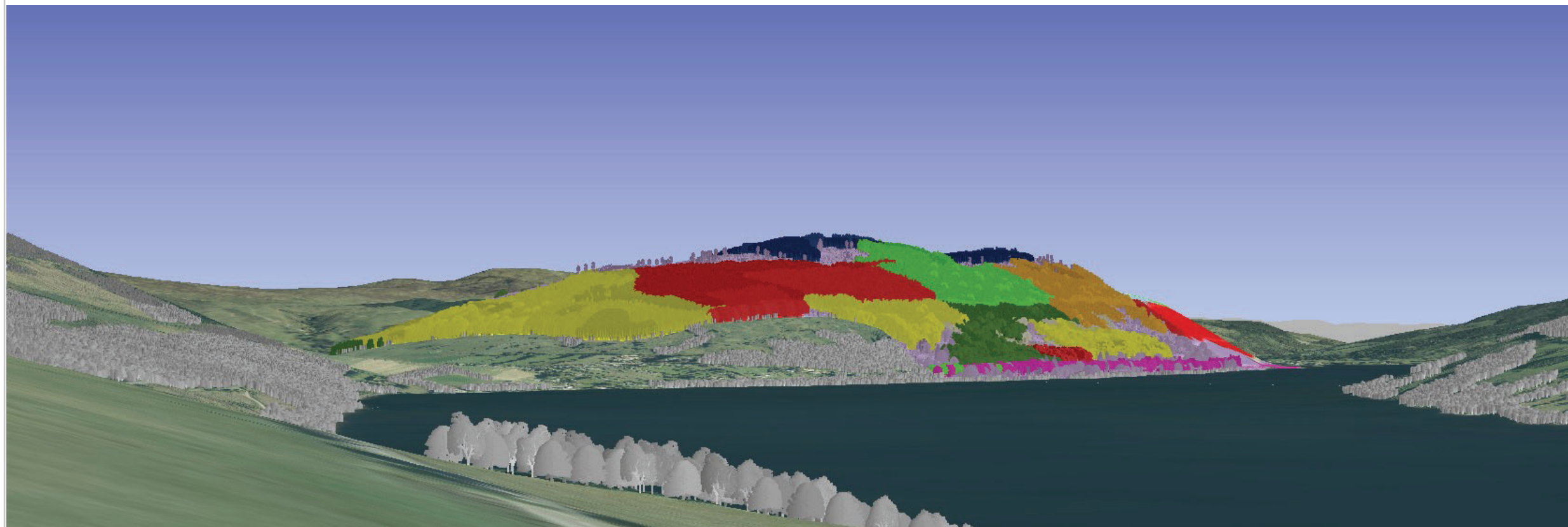
Visualisation year

**Photo 2021**

**Schematic 2021**

Felling Phases have a rolling 5 year period and  
for visualisations start on the date shown above.

- Phase 1: < 5 years
- Phase 2: between 5 and 9 years
- Phase 3: between 10 and 14 years
- Phase 4: between 15 and 19 years
- Phase 5: between 20 and 24 years
- Phase 6: between 25 and 29 years
- Phase 7: 30 years and greater
- Phase 7: 30 years and greater
- Low Impact Silviculture
- Minimum Intervention
- Natural Reserve
- Long Term Retention
- Neighbouring woodland



Scotland's National  
Forest Estate is  
responsibly  
managed to the  
UK Woodland  
Assurance Standard.





## VP 17: Cragganruar

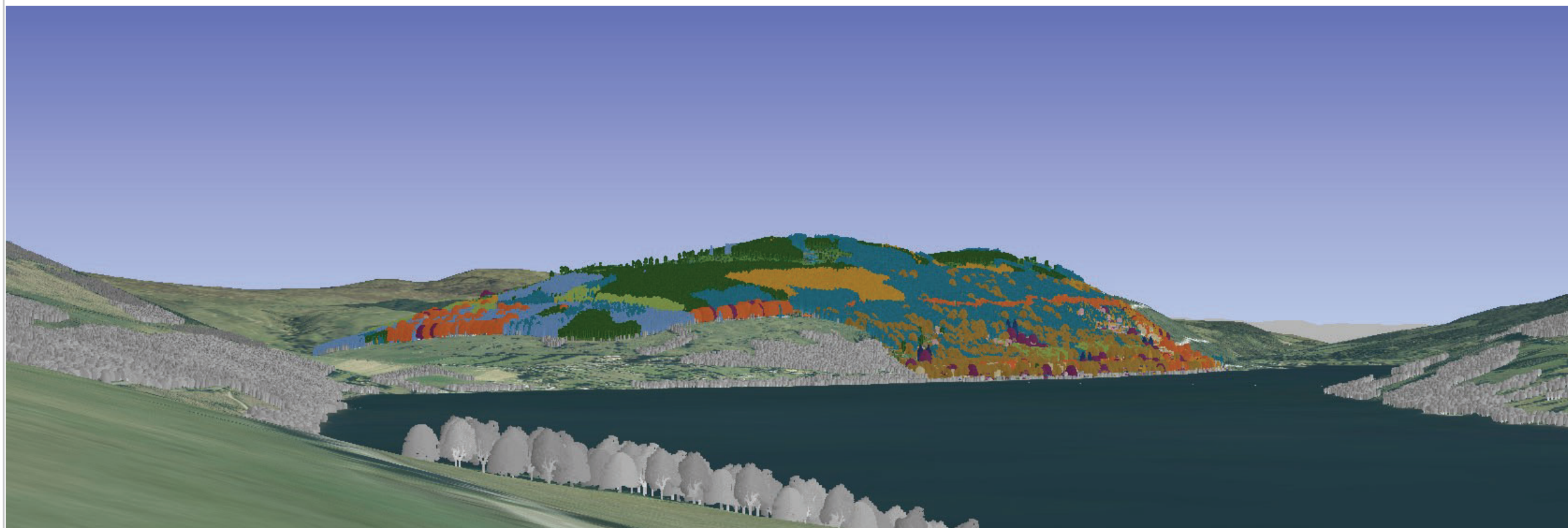
View VP17: Cragganruar  
Grid Ref: NN6926 4125  
Date: August 2021

### Visualisation of future habitat and species

Visualisation year

**Photo 2021**

**Schematic 2021**



-  Sitka spruce
-  Norway spruce
-  Scots pine
-  Lodgepole pine
-  Larch
-  Douglas fir
-  Mixed conifers
-  Ash
-  Oak
-  Beech
-  Birch
-  Mixed broadleaves
-  Neighbouring woodland

Reproduced by permission of Ordnance Survey on behalf of HMSO.  
© Crown copyright and database right [2019]. All rights reserved.  
Ordnance Survey Licence number [100021242]

Copyright Getmapping plc

Scotland's National  
Forest Estate is  
responsibly  
managed to the  
UK Woodland  
Assurance Standard.





## VP 17: Cragganruar

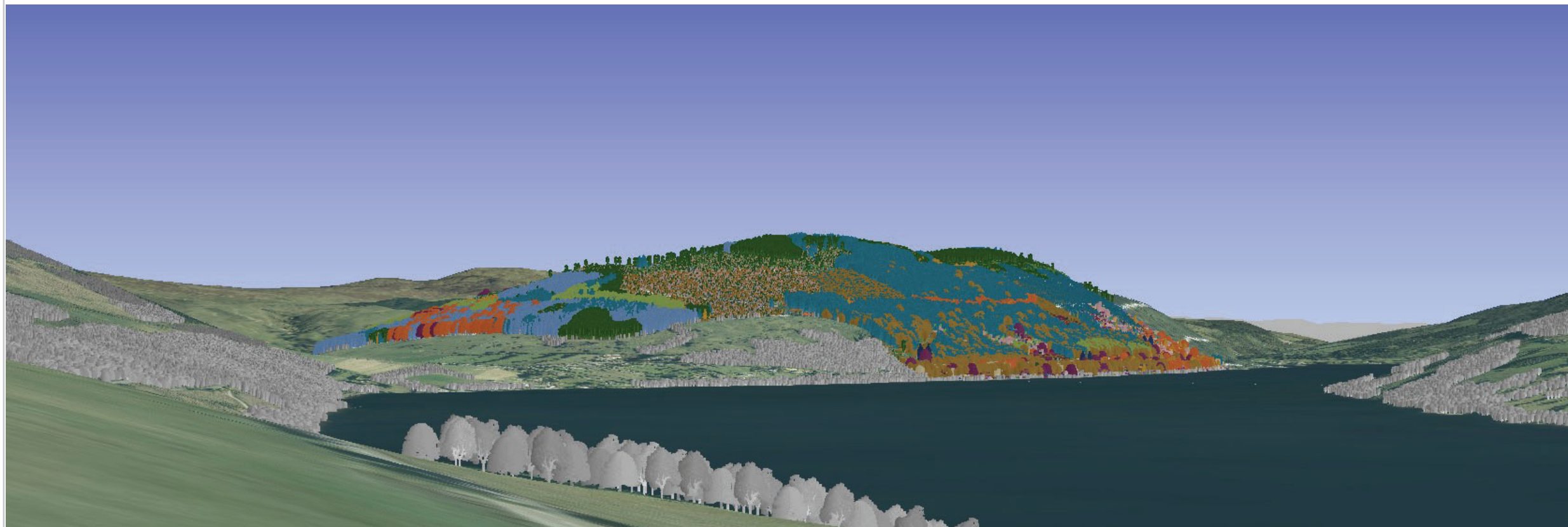
View VP17: Cragganruar  
Grid Ref: NN6926 4125  
Date: August 2021

### Visualisation of future habitat and species

Visualisation year

**Photo 2021**

**Schematic 2031**



-  Sitka spruce
-  Norway spruce
-  Scots pine
-  Lodgepole pine
-  Larch
-  Douglas fir
-  Mixed conifers
-  Ash
-  Oak
-  Beech
-  Birch
-  Mixed broadleaves
-  Neighbouring woodland

Reproduced by permission of Ordnance Survey on behalf of HMSO.  
© Crown copyright and database right [2019]. All rights reserved.  
Ordnance Survey Licence number [100021242]

Copyright Getmapping plc

Scotland's National  
Forest Estate is  
responsibly  
managed to the  
UK Woodland  
Assurance Standard.







## VP 17: Cragganruar

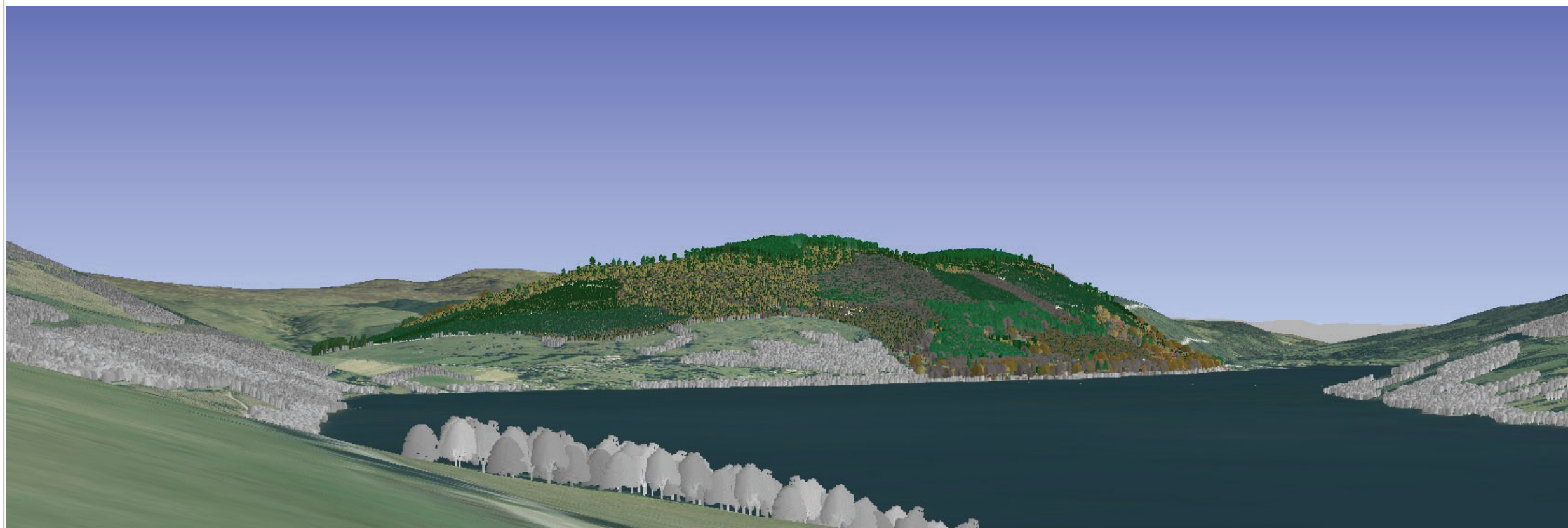
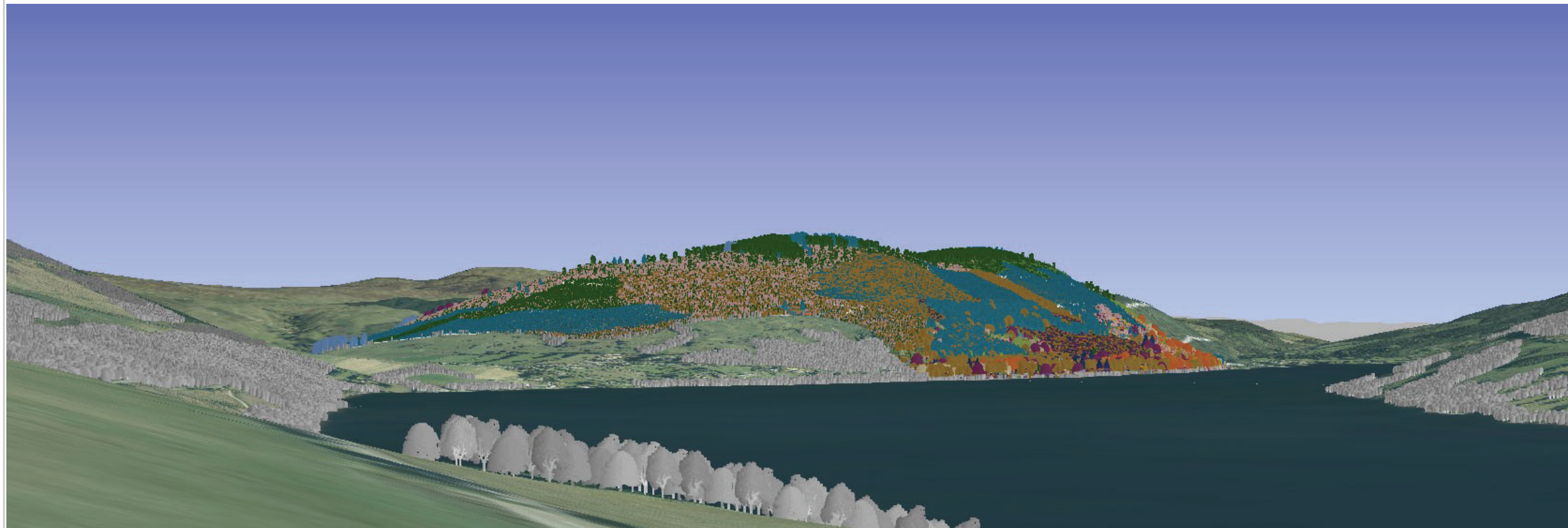
View VP17: Cragganruar  
Grid Ref: NN6926 4125  
Date: August 2021

### Visualisation of future habitat and species

Visualisation year

**Schematic 2041**

**Autumn 2041**



-  Sitka spruce
-  Norway spruce
-  Scots pine
-  Lodgepole pine
-  Larch
-  Douglas fir
-  Mixed conifers
-  Ash
-  Oak
-  Beech
-  Birch
-  Mixed broadleaves
-  Neighbouring woodland

Reproduced by permission of Ordnance Survey on behalf of HMSO.  
© Crown copyright and database right [2019]. All rights reserved.  
Ordnance Survey Licence number [100021242]

Copyright Getmapping plc

Scotland's National  
Forest Estate is  
responsibly  
managed to the  
UK Woodland  
Assurance Standard.

