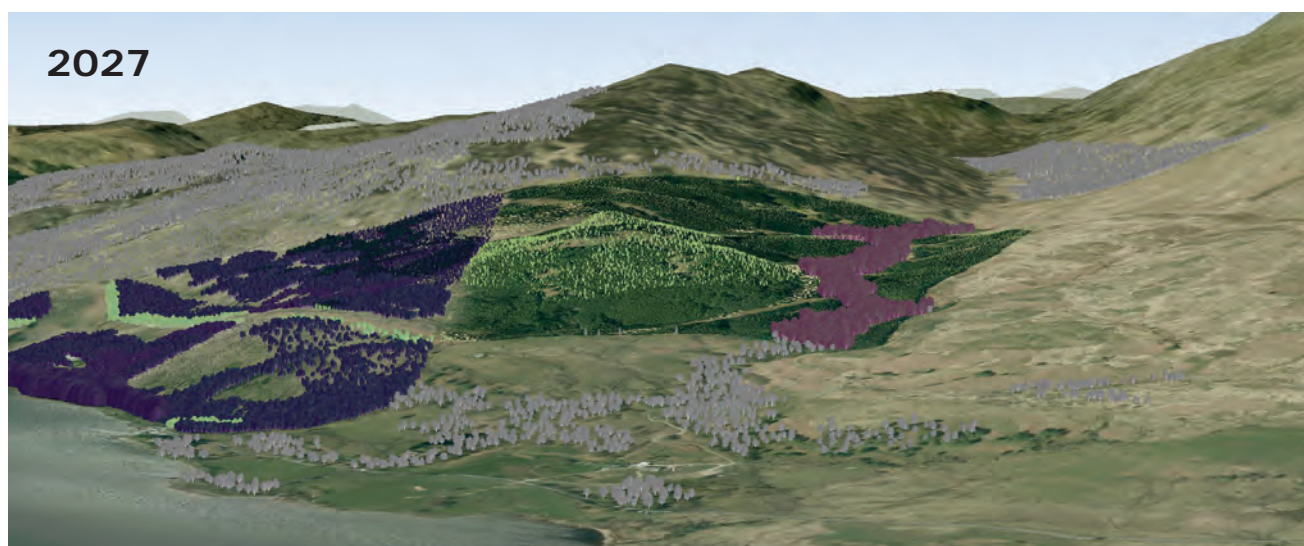
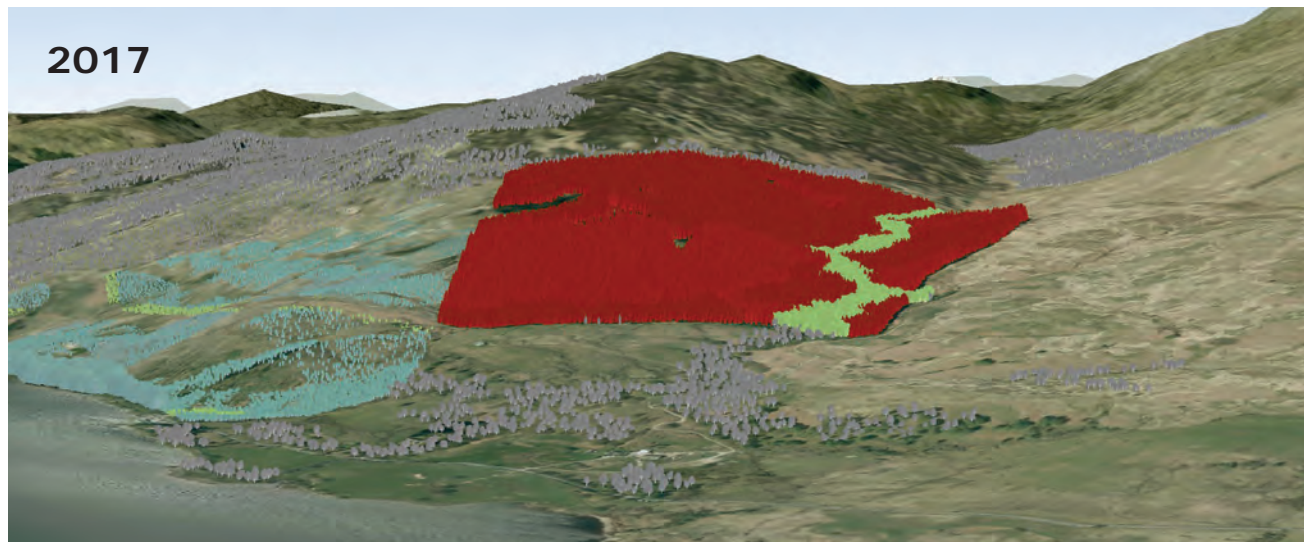


View 2 Ben Gullipen
Grid Ref: NN596044
Date: 17th May 2016

Visualisation of forest management proposals



Visualisation year

2017

2027

Felling Phases have a rolling 5 year period and for visualisations start on the date shown above.

- Phase 1 (1-5 years)
- Phase 2 (6-10 years)
- Phase 3 (11-15 years)
- Phase 4 (16-20 years)
- Phase 5 (21-25 years)
- Phase 6 (26-30 years)
- Phase 7 (31-35 years)
- After phase 7
- Second and subsequent rotation
- Natural Reserve
- Minimal intervention
- Long term retention
- Low impact silviculture
- Neighbouring woodland
- Recently felled

Cowal & Trossachs
 Forest District
Milton

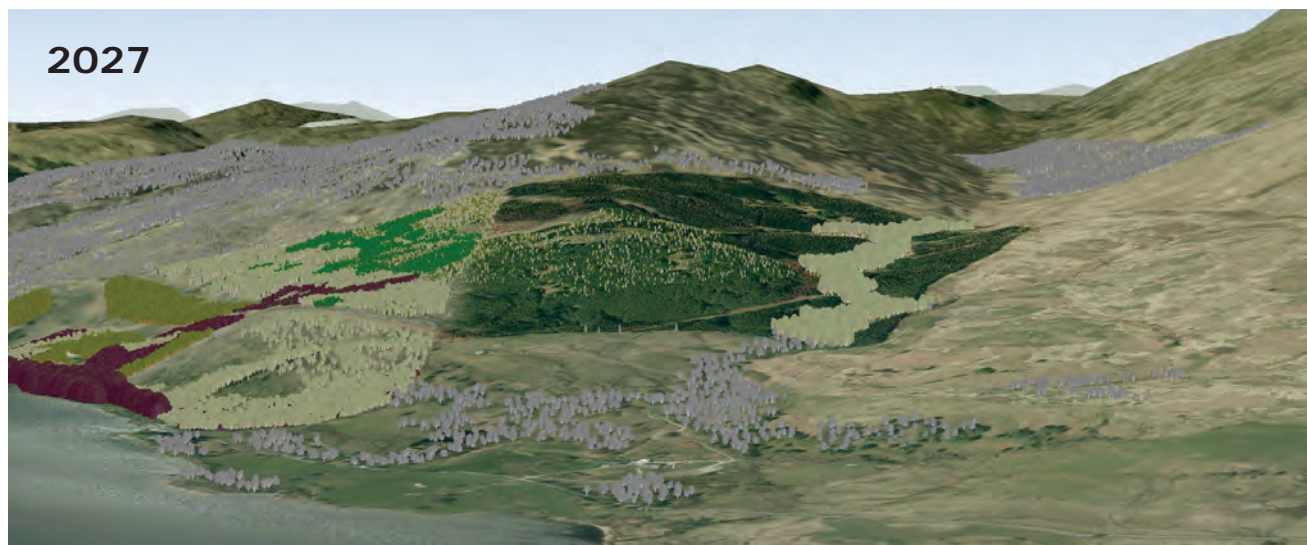
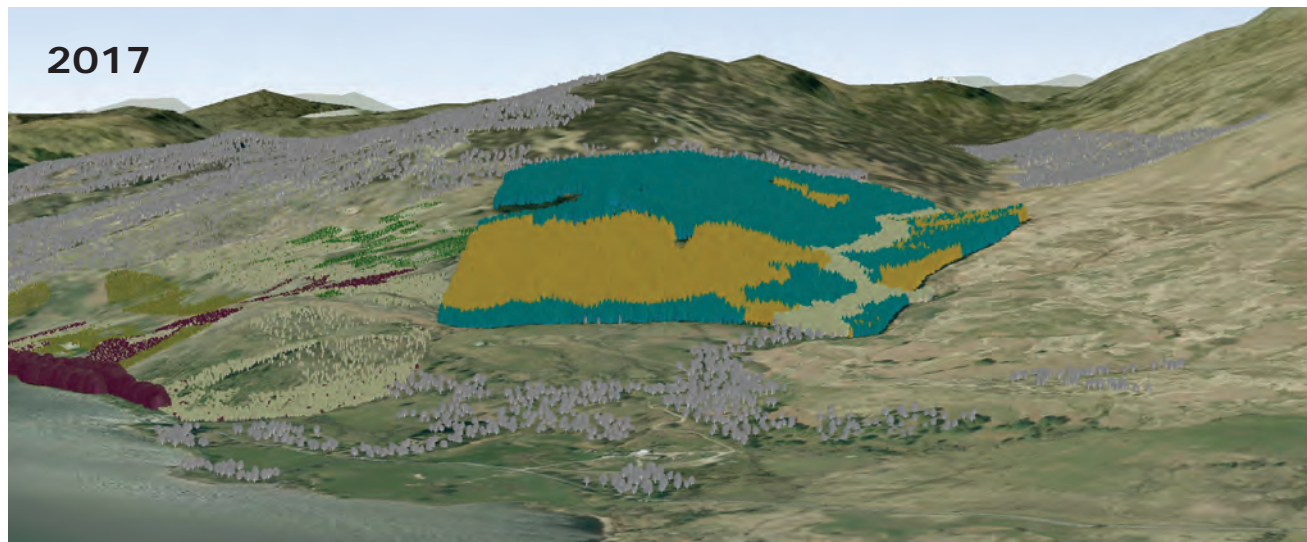
View 2 Ben Gullipen
 Grid Ref: NN596044
 Date: 17th May 2016

Visualisation of future
 habitat and species

Visualisation year

2017

2027



-  Sitka spruce
-  Norway spruce
-  Scots pine
-  Lodgepole pine
-  Larch
-  Douglas fir
-  Mixed conifers
-  Ash
-  Oak
-  Beech
-  Birch
-  Mixed broadleaves
-  Neighbouring woodland

Cowal & Trossachs
Forest District
Milton

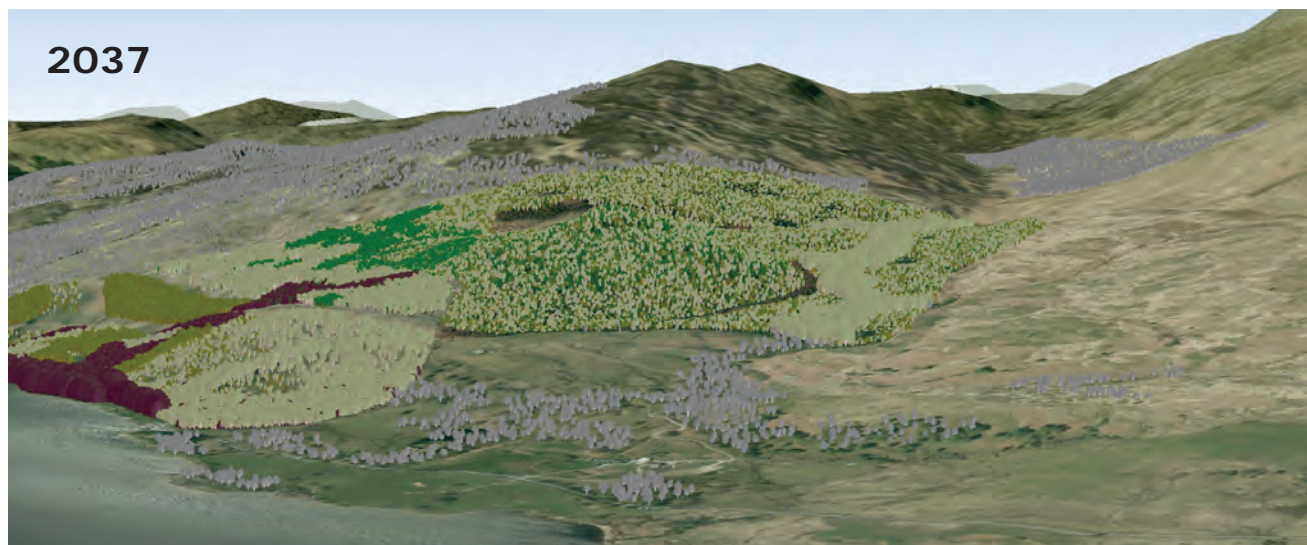
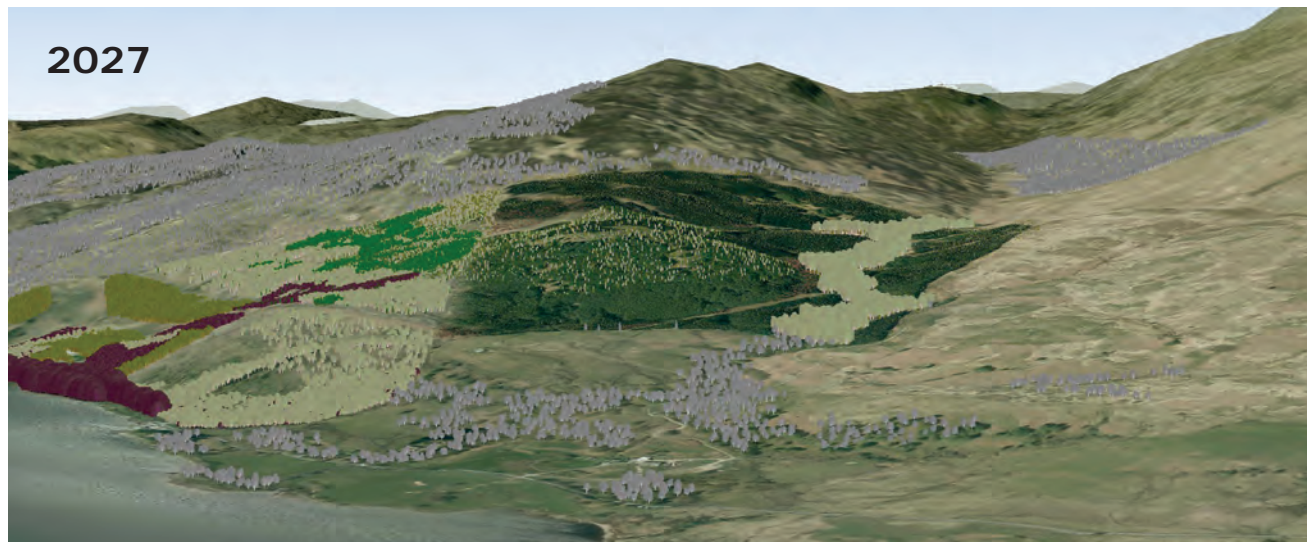
View 2 Ben Gullipen
Grid Ref: NN596044
Date: 17th May 2016

Visualisation of future
habitat and species

Visualisation year

2027

2037



-  Sitka spruce
-  Norway spruce
-  Scots pine
-  Lodgepole pine
-  Larch
-  Douglas fir
-  Mixed conifers
-  Ash
-  Oak
-  Beech
-  Birch
-  Mixed broadleaves
-  Neighbouring woodland

View 2 Ben Gullipen
 Grid Ref: NN596044
 Date: 17th May 2017

Visualisation of future
 habitat and species

Visualisation year

2017

2037

Perspectives produced using
 natural colour - not shown on key

