





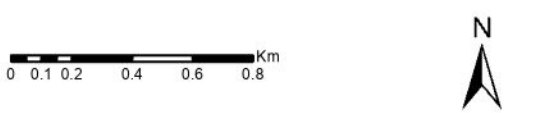


Wildfire Risks and Mitigations

Scale @ A3: 1:25,000
Date: 17/10/2025

Legend

-  Wildfire Risk
-  LMP Area
- Forest Roads
 -  Unclassified
 -  A
 -  B
 -  C
-  Watercourses



Reproduced by permission of Ordnance Survey on behalf of HMSO.
© Crown copyright and database right [2025]. All rights reserved.
Ordnance Survey Licence number AC0000820350.
© Getmapping Plc and Bluesky International Limited 2025.

Declaration by FLS as an Operator.
All timber arising from the FLS National Forests and
Land represents a negligible risk under EUTR (No 995/210).

