



M02 SPHNs and remaining Larch




Author: Jamie Howie

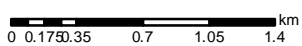
Scale @ A3: 1:40,000

Date: 27/10/2021

Legend

Land Management Plan Areas

-  Land Management Plan Areas
-  SPHN areas
-  Sub-compartments with any significant Larch spp. component



Reproduced by permission of Ordnance Survey on behalf of HMSO. © Crown copyright and database right 2021. All rights reserved. Ordnance Survey Licence number 100024925. © Getmapping Plc and Bluesky International Limited 2021.

Scotland's national forests and land are responsibly managed to the UK Woodland Assurance Standard.

