



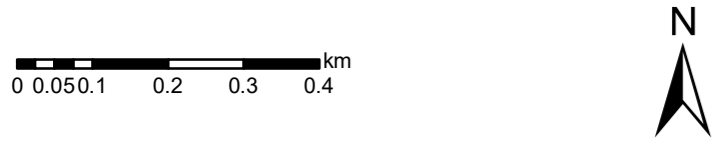
10.

Hartwood Forests LMP Key features map

Author: Sandy Davidson
Scale @ A2: 1:10,000
Date: 16/02/2024

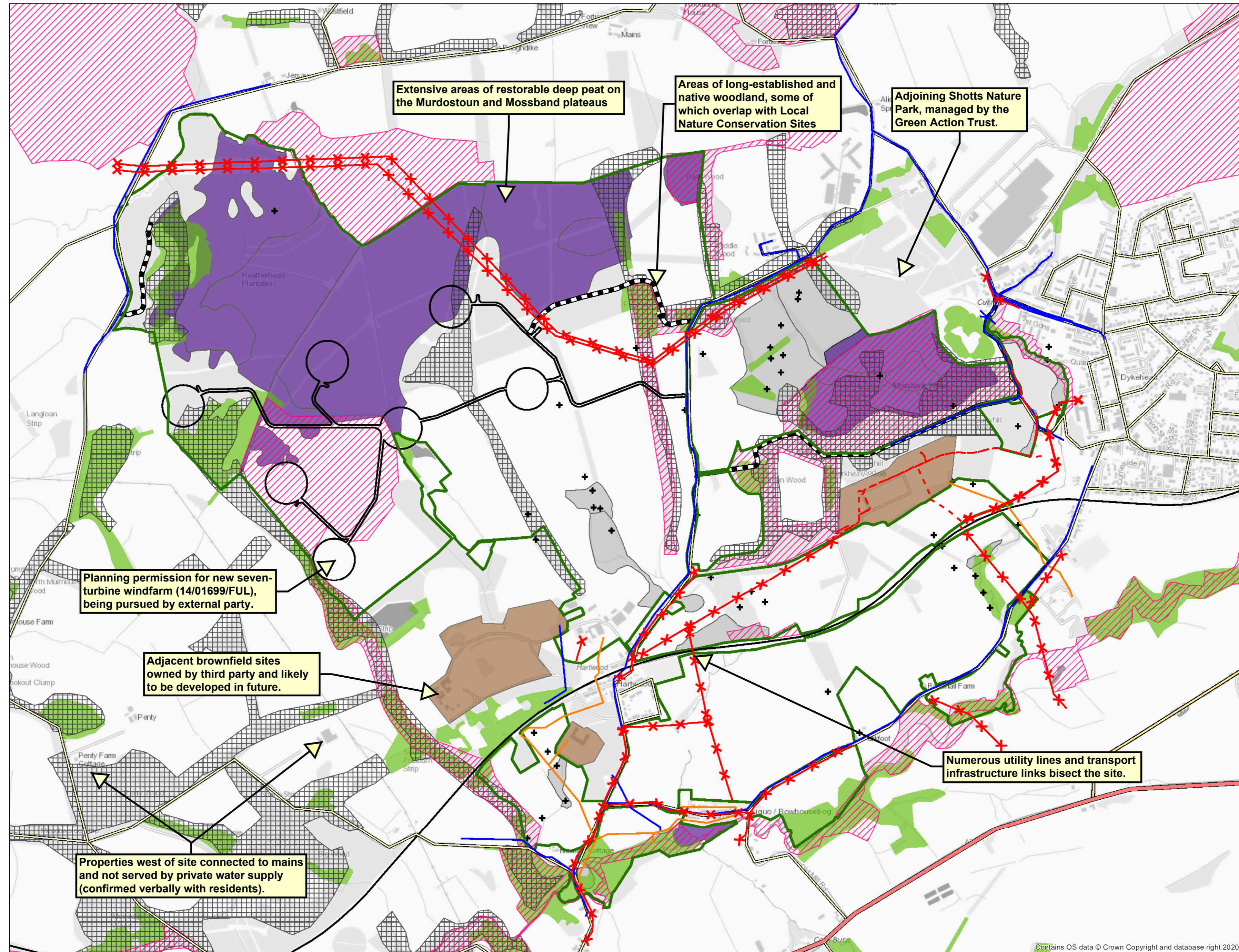
Legend

- Overhead powerline
- Underground powerline
- Land Management Plan boundary
- Forest Roads
- Historic mineshaft records
- Approved windfarm footprint
- Long-established woodland
- Native woodland
- Local Nature Conservation Sites
- Brownfield sites
- Deep peat
- Former mining soils
- Scottish Water sewage pipe
- Mains or other water pipe
- Main Roads
- Secondary Roads
- Minor Roads
- Railways



Reproduced by permission of Ordnance Survey on behalf of HMSO. © Crown copyright and database right 2024. All rights reserved. Ordnance Survey Licence number 100024925. © Getmapping Plc and Bluesky International Limited 2024.

Scotland's national forests and land are responsibly managed to the UK Woodland Assurance Standard.



Extensive areas of restorable deep peat on the Murdostoun and Mossband plateaus

Areas of long-established and native woodland, some of which overlap with Local Nature Conservation Sites

Adjoining Shotts Nature Park, managed by the Green Action Trust.

Planning permission for new seven-turbine windfarm (14/01699/FUL), being pursued by external party.

Adjacent brownfield sites owned by third party and likely to be developed in future.

Numerous utility lines and transport infrastructure links bisect the site.



















Properties west of site connected to mains and not served by private water supply (confirmed verbally with residents).


11.


**Hartwood Forests LMP
Concept map**


Author: Sandy Davidson
Scale @ A2: 1:10,000
Date: 16/02/2024

Legend

-  Overhead powerline
-  Underground powerline
-  Land Management Plan boundary
-  Forest Roads
-  Historic mineshaft records
-  Approved windfarm footprint
-  Long-established woodland
-  Native woodland
-  Local Nature Conservation Sites
-  Brownfield sites
-  Deep peat
-  Former mining soils
-  Scottish Water sewage pipe
-  Mains or other water pipe
-  Main Roads
-  Secondary Roads
-  Minor Roads
-  Railways

Opportunities 

Constraints 

Concept 

0 0.050.1 0.2 0.3 0.4 km



Reproduced by permission of Ordnance Survey on behalf of HMSO.
© Crown copyright and database right 2024. All rights reserved.
Ordnance Survey Licence number 100024925.
© Getmapping Plc and Bluesky International Limited 2024.

Scotland's national
forests and land
are responsibly
managed to the
UK Woodland
Assurance Standard.

