








# Glentool

## Galloway Forest Park

### Facilities

-  Parking
-  Toilets
-  Visitor Centre
-  Cafe
-  Mountain biking

There is a charge to park at some of our sites please refer to our website for details.

### Location

**Nearest postcode:** DG8 6SZ

#### How to get here

The turning for Glentool Visitor Centre is signposted from the unclassified road that passes north from Glentool village.

### Trail Information



#### Goldcrest Trail ●●●

Can you spot tiny goldcrests on this circular trail through tranquil conifer woodland?

A smooth gravel path with moderate gradients, with some short fairly steep ramps.



1¼ miles / 2.0 km  
Allow ¾ hour



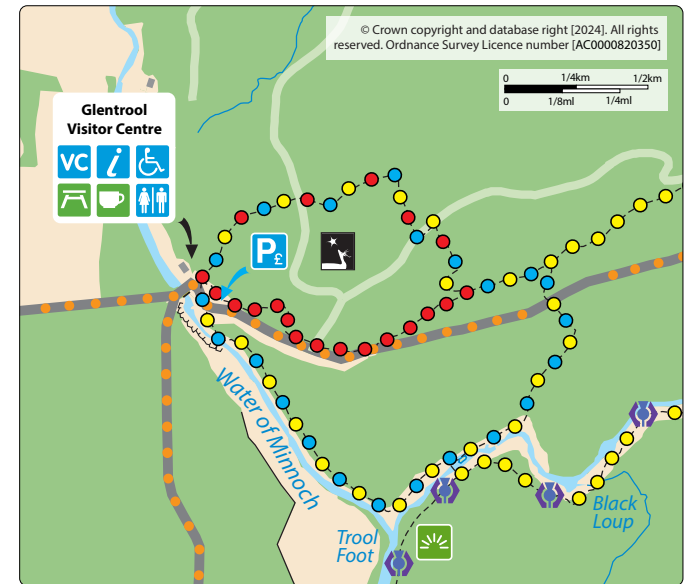
#### Two Waters Trail ●●●

Wind through the birch woods along the rushing Waters of Minnoch and Trool and look up to the high Galloway Hills.

Mostly loose gravel surface, with short uneven section. Includes one steep slope. Look out for vehicles along the short road section.



2¼ miles / 3.7 km  
Allow 1½ hours





### From the Visitor Centre / Caldons car park



#### Water of Trool Trail ●●●

A scenic trail through the oakwoods alongside the Water of Trool. Discover the tragic Martyr's Tomb and a magnificent viewpoint by Spout Head Waterfall.

Loose gravel surface throughout, with occasional uneven sections. Long slopes with several short steep sections. Includes two road crossings and a pair of bridges (one 0.9m wide).



4½ miles / 7.2 km  
Allow 2½ hours



### From Caldons car park



#### Loch Trool Loop ●●●

A circuit of stunning Loch Trool and its untouched native oak woodlands. Great views throughout over the loch to the foothills of Merrick.

Loose and occasionally uneven gravel surface. Steeply rolling terrain with some long fairly steep slopes. Includes a bridge 0.9m wide, some steps and a section along the road.



5¾ miles / 9.2 km  
Allow 4 hours

