




Conservation

Author: Mandie Currie





Scale @ A1: 1:20,000

Date: 09/12/2025

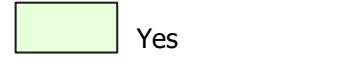
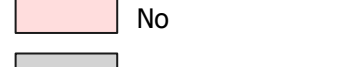
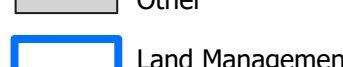

Legend

-  Sites of Special Scientific Interest
-  Parallel Road feat.
-  Butterfly transect

ASNW

-  Yes
-  No
-  N/A
-  Other

PAWS

-  Yes
-  No
-  Other
-  Land Management Plan Areas

0 0.1750.35 0.7 1.05 1.4 km



Reproduced by permission of Ordnance Survey on behalf of HMSO.
© Crown copyright and database right 2025. All rights reserved.
Ordnance Survey Licence number AC0000820350.
© Getmapping Plc and Bluesky International Limited 2025.

Scotland's national
forests and land
are responsibly
managed to the
UK Woodland
Assurance Standard.

