



# Loch Goil 2025-30 Strategic Larch Management Plan

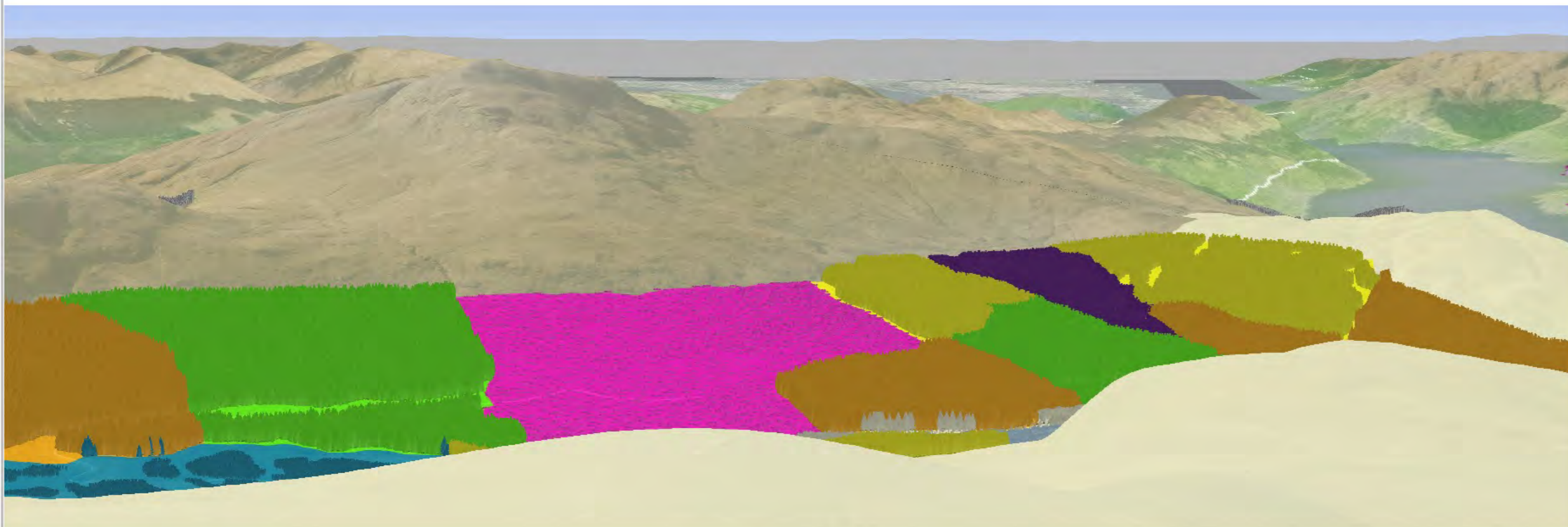
View Ben Donich summit  
Grid Ref: NN 2186 0432 (to South)  
Date: December 2024

## Visualisation of Felling proposals

Visualisation year  
**Photo: Spring**

**Phases: from 2025**

Felling Phases have a rolling 5 year period and for visualisations start on the date shown above.



-  Felled or fell year requires review
-  Phase 1: < 5 years
-  Phase 2: between 5 and 9 years
-  Phase 3: between 10 and 14 years
-  Phase 4: between 15 and 19 years
-  Phase 5: between 20 and 24 years
-  Phase 6: between 25 and 29 years
-  Phase 7: between 30 and 34 years
-  Phase 8: 35 years and greater
-  Clearfell with seed trees
-  Low Impact Silviculture
-  Minimum Intervention
-  Natural Reserve
-  Long Term Retention
-  Other/Open land
-  Neighbouring woodland





# Loch Goil 2025-30 Strategic Larch Management Plan

View Ben Donich summit  
Grid Ref: NN 2186 0432 (to South)  
Date: December 2024

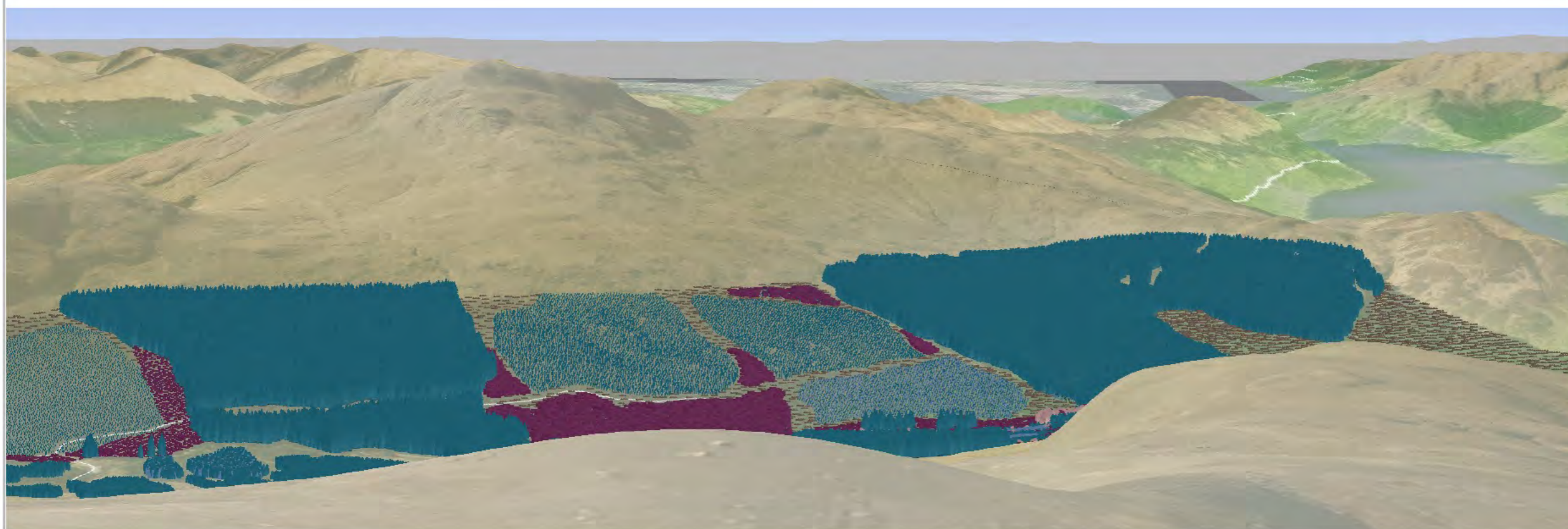

## Visualisation of Felling proposals

Visualisation year

**Species 2025**

**Species 2035**

Felling Phases have a rolling 5 year period and for visualisations start on the date shown above.



-  Sitka spruce
-  Norway spruce
-  Scots pine
-  Lodgepole pine
-  Larch
-  Douglas fir
-  Mixed conifers
-  Ash
-  Oak
-  Beech
-  Birch
-  Mixed broadleaves
-  Native mixed broadleaves
-  Neighbouring woodland





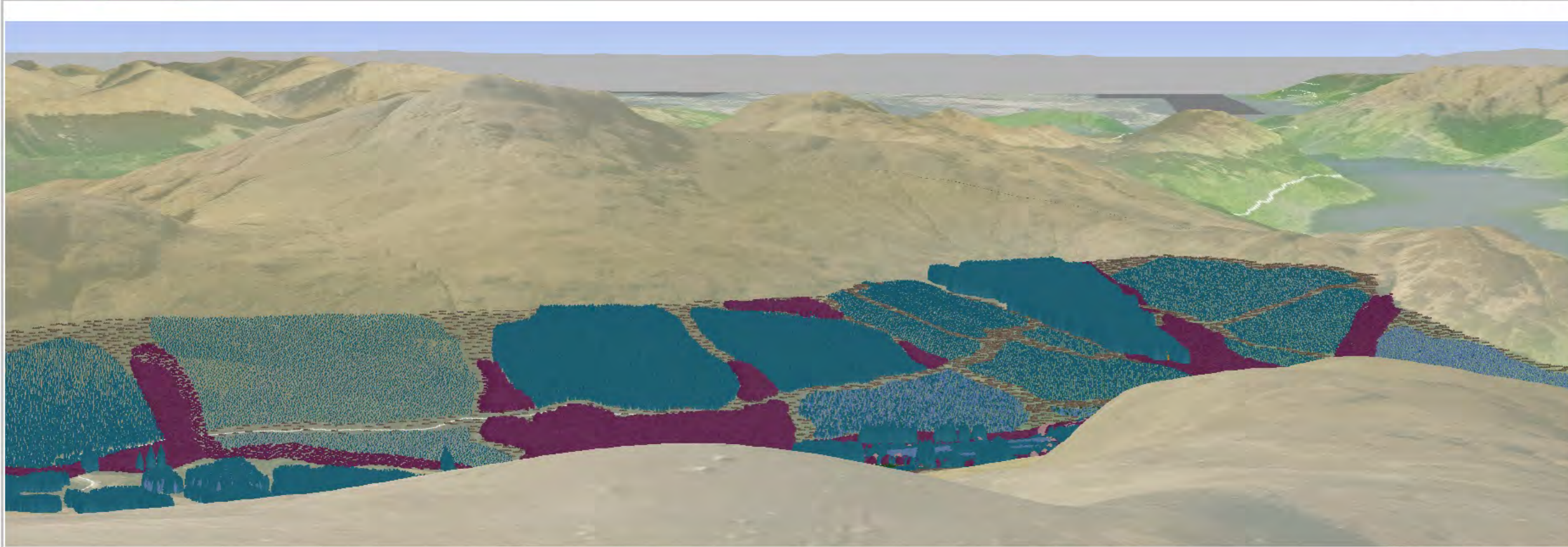
# Loch Goil 2025-30 Strategic Larch Management Plan

View Ben Donich summit  
Grid Ref: NN 2186 0432 (to South)  
Date: December 2024

## Visualisation of Felling proposals

Visualisation year  
**Species 2045**  
**Autumn 2045**

Felling Phases have a rolling 5 year period and for visualisations start on the date shown above.



-  Sitka spruce
-  Norway spruce
-  Scots pine
-  Lodgepole pine
-  Larch
-  Douglas fir
-  Mixed conifers
-  Ash
-  Oak
-  Beech
-  Birch
-  Mixed broadleaves
-  Native mixed broadleaves
-  Neighbouring woodland