



Central Region Cruach Benmore

View Ardnadam
Grid Ref: NS 1656 8035
Date: 31/08/2021

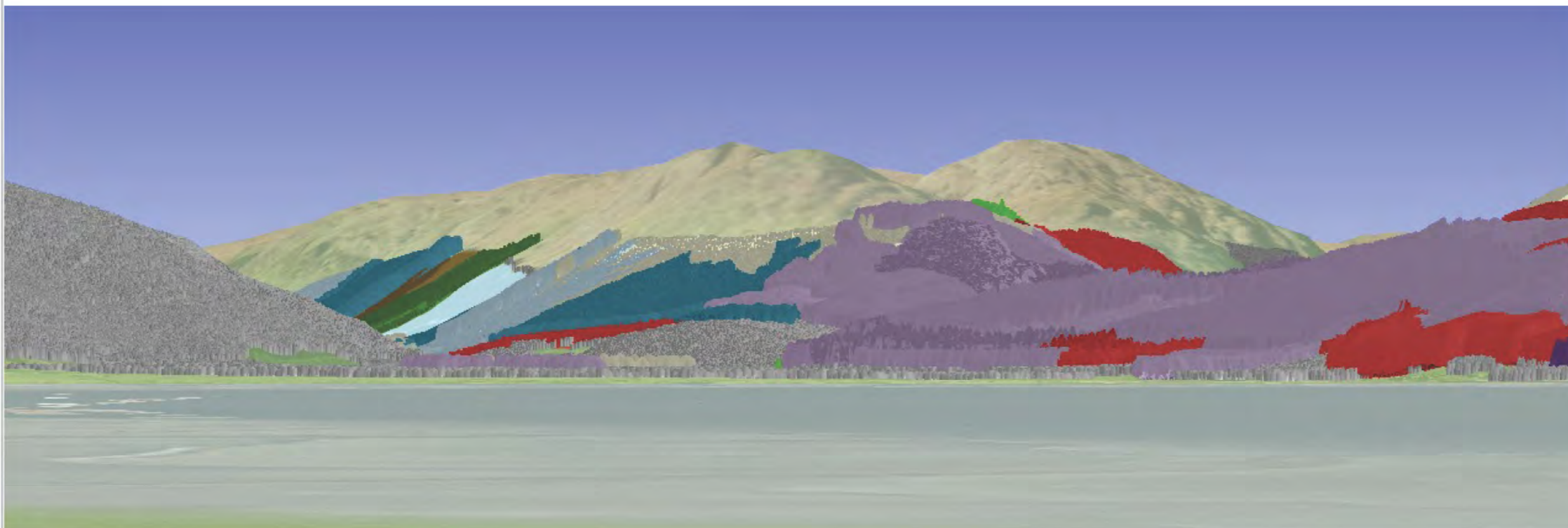
Visualisation of Felling proposals

Visualisation year
2021

2021 (coupes)

Felling Phases have a rolling 5 year period and
for visualisations start on the date shown above.

-  Felled or fell year requires review
-  Phase 1: < 5 years
-  Phase 2: between 5 and 9 years
-  Phase 3: between 10 and 14 years
-  Phase 4: between 15 and 19 years
-  Phase 5: between 20 and 24 years
-  Phase 6: between 25 and 29 years
-  Phase 7: between 30 and 34 years
-  Phase 8: 35 years and greater
-  Clearfell with seed trees
-  Low Impact Silviculture
-  Minimum Intervention
-  Natural Reserve
-  Long Term Retention
-  Other/Open land
-  Neighbouring woodland





Central Region Cruach Benmore

View Ardnadam
Grid Ref: NS 1656 8035
Date: 31/08/2021


Visualisation of Future Habitat and Species

Visualisation year

2021

2031

Felling Phases have a rolling 5 year period and
for visualisations start on the date shown above.



-  Sitka spruce
-  Norway spruce
-  Scots pine
-  Lodgepole pine
-  Larch
-  Douglas fir
-  Mixed conifers
-  Ash
-  Oak
-  Beech
-  Birch
-  Mixed broadleaves
-  Neighbouring woodland



Forestry and
Land Scotland
Coilltearachd agus
Fearann Alba

Reproduced by permission of Ordnance Survey on behalf of HMSO.
© Crown copyright and database right [2021]. All rights reserved.
Ordnance Survey Licence number [100024925]

Copyright Getmapping plc




Central Region Cruach Benmore

View Ardnadam
Grid Ref: NS 1656 8035
Date: 31/08/2021

Visualisation of Future Habitat and Species

Visualisation year
2021 (spring)
2031 (spring)

Felling Phases have a rolling 5 year period and
for visualisations start on the date shown above.



Scotland's National
Forest Estate is
responsibly
managed to the
UK Woodland
Assurance Standard.

