










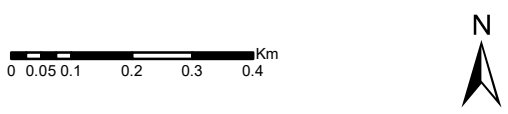


Map 4.2 Opportunities and Constraints

Author: R.Wilson
Scale @ A3: 1:12,500
Date: 01/03/2023

Legend

-  Forest Roads
-  Blanket Bog and Peatland
-  Registered ownership
-  Peatland_restoration
-  Gates/Cattle Grids/Barriers
-  Water Pipelines
-  Reservoir catchment
-  Overhead powerline
-  Underground powerline
-  Underground powerline
-  Rec - Linear Assets



Reproduced by permission of Ordnance Survey on behalf of HMSO.
© Crown copyright and database right [2023]. All rights reserved.
Ordnance Survey Licence number [100021242].
© Getmapping Plc and Bluesky International Limited 2023.

