





**Leanachan
Land Management Plan
Management Map**

Author: Sarah.Hood

Scale @ A1: 1:15,000

Date: 24/01/2024

Legend

-  Leanachan
-  Felled or fell year requires review (before current year)
-  Phase 1 felling (2024 - 2028)
-  Phase 2 felling (2029 - 2033)
-  Phase 3 felling (2034 - 2038)
-  Phase 4 felling (2039 - 2043)
-  Phase 5 felling (2044 - 2048)
-  Phase 6 felling (2049 - 2053)
-  Phase 7 felling (2054 - 2058)
-  After 2058
-  Long Term Retention (Fell after Phase 3)
-  Natural Reserve
-  Minimum Intervention
-  Coppice
-  Low Impact Silviculture
-  Open
-  Missing Data
-  Forest Roads
-  Planned Roads
-  Watercourses



0 0.150.3 0.6 0.9 1.2 Km

Reproduced by permission of Ordnance Survey on behalf of HMSO. © Crown copyright and database right [2024]. All rights reserved. Ordnance Survey Licence number [100021242]. © Getmapping Plc and Bluesky International Limited 2024.

