

M4 - Analysis Map (Recreation)


Scale @ A3: 1:14,250


Date: 21/07/2025


Legend


 Garadhban Boundary


Visitor Zones

 Interactive zone -
Buffer around trail

 Passive zone - Key
views / backdrop from
trail

 Welcome zone - Key
arrival or destination
point

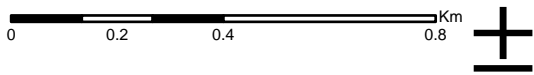
 Core Paths

 Rob Roy Way &
National Cycle Route 7

 West Highland Way

Multi User Trails

 Moderate



Reproduced by permission of Ordnance Survey on behalf of HMSO.
© Crown copyright and database right [2025]. All
rights reserved. Ordnance Survey Licence number AC0000820350.
© Getmapping Plc and Bluesky International Limited 2025.

Declaration by FLS as an Operator.
All timber arising from the FLS National Forests and
Land represents a negligible risk under EUTR (No 995/210).

