




Lewinside: Soils and DAMS

Author: Laura Gardner
Scale @ A3: 1:5,000
Date: 28/09/2020

Legend

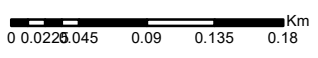
 Block

DAMS

-  15
-  16
-  17

Soil Type

-  1 [Typical Brown Earth]
-  2m [Mining Spoil, Shaly or Fine Textured]
-  2s [Mining Spoil, Stony or Coarse Textured]
-  6 [Typical Peaty Surface-Water Gley]
-  7 [Typical Surface-Water Gley]
-  7b [Brown Surface-Water Gley]



Reproduced by permission of Ordnance Survey on behalf of HMSO.
© Crown copyright and database right [2020]. All rights reserved.
Ordnance Survey Licence number [100021242].
© Getmapping Plc and Bluesky International Limited 2020.

Scotland's National
Forest Estate is
responsibly
managed to the
UK Woodland
Assurance Standard.

