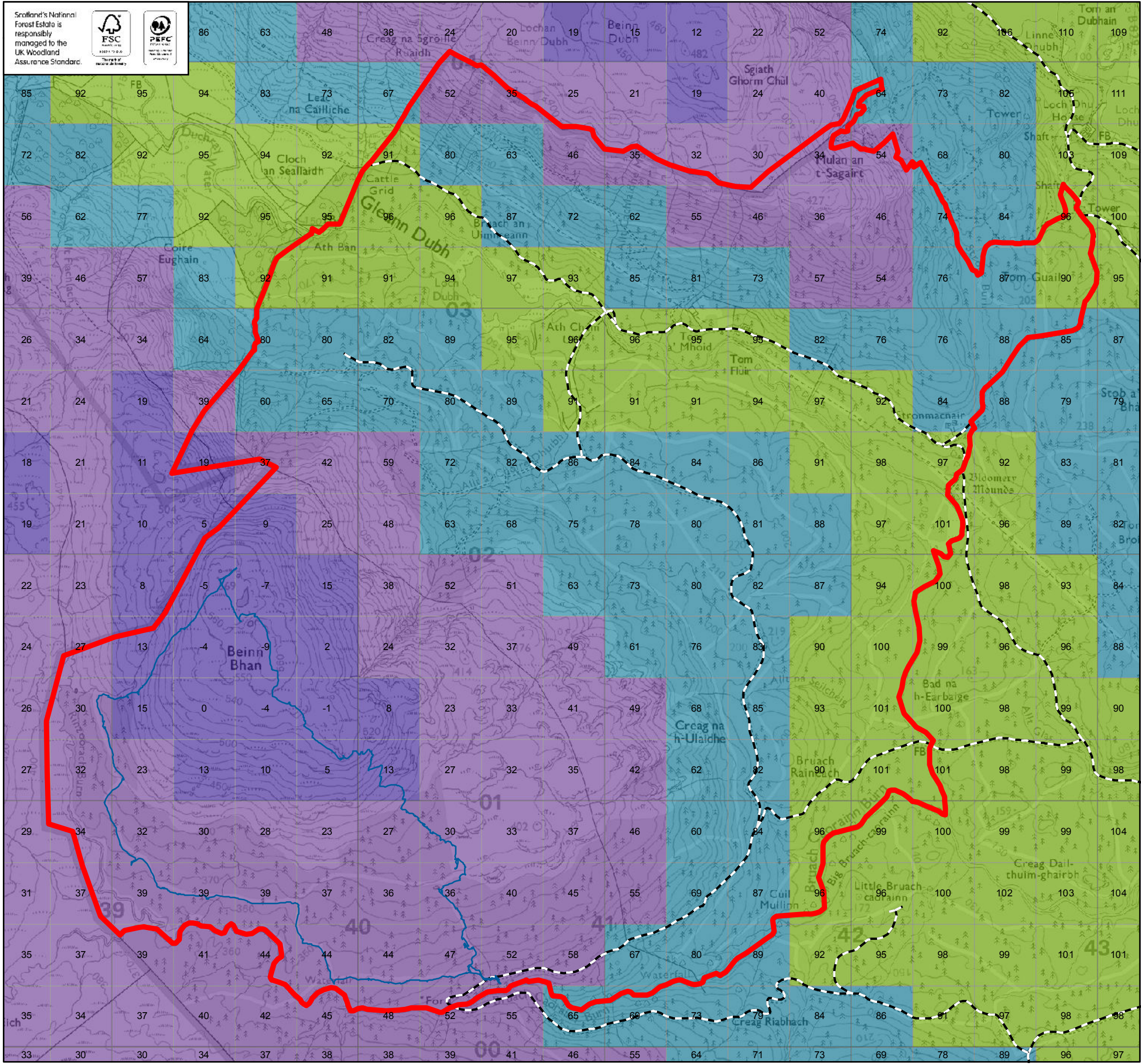
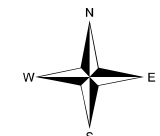
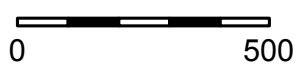


# Beinn Bhan

## Moisture deficit



-  **Wet 1**
-  **Wet 2**
-  **Wet 3**
-  **Moist 1**
-  **Moist 2**
-  **Moist 3**
-  **Land management plan area**
-  **Forest roads**



1:15,000  
 on A3 paper

Reproduced by permission of Ordnance Survey on behalf of HMSO. © Crown copyright and database right [2016]. All rights reserved. Ordnance Survey Licence number [100021242]