



Forestry and
Land Scotland

Coilltearachd agus
Fearann Alba




Map 15 Water

Author: Susannah Hughes







Scale @ A4: 1:12,500

Date: 20/11/2025

Legend

-  Private water Catchments
-  Scottish Water Catchments
-  Water Pipelines

Water Supply Points

-  Surface Water
-  Ground Water
-  none - storage only
-  unknown
-  Watercourses Rec -
-  Existing Trails
-  Planned Roads
-  FLS

0 0.05 0.1 0.2 0.3 0.4 km



Reproduced by permission of Ordnance Survey on behalf of HMSO. © Crown copyright and database right 2025. All rights reserved. Ordnance Survey Licence number AC0000820350.

© Getmapping Plc and Bluesky International Limited 2025.

Scotland's national
forests and land
are responsibly
managed to the
UK Woodland
Assurance Standard.

