







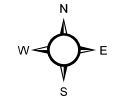
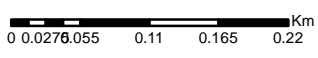
**Gartmorn Forest**  
**Land Management Plan 2023-2033**

**Map 15 Ten Year Thinning Plan**

Author: Central Region Planning Team  
 Scale @ A3: 1:6,000 1 cm = 60 meters  
 Date: 17/11/2022

**Legend**

-  Gartmorn forest boundary
-  Sub-compartments
- Thinning type**
-  Commercial conifer
-  Pre-commercial
-  Conservation/amenity/safety
-  Non thin



Reproduced by permission of Ordnance Survey on behalf of HMSO.  
 © Crown copyright and database right [2022]. All rights reserved.  
 Ordnance Survey Licence number [100021242].  
 © Getmapping Plc and Bluesky International Limited 2022.

