






M10: Thinning

Author: FLS Planning
Scale @ A3: 1:17,000
Date: 1/30/2025

Legend

Thinning Coupes

-  Thinning Coupes
-  Forest Roads
-  Planned Roads
-  Plan Area



Reproduced by permission of Ordnance Survey on behalf of HMSO.
© Crown copyright and database right [2025]. All rights reserved.
Ordnance Survey Licence number [100024925].
© Getmapping Plc and Bluesky International Limited 2025.

Declaration by FLS as an Operator.
All timber arising from the FLS National Forests and
Land represents a negligible risk under EUTR (No 995/210)

Scotland's National
Forest Estate is
responsibly
managed to the
UK Woodland
Assurance Standard.



