

## North Clydesdale Forests LTP

### Future Concept Map

(Kingshill)
















Author: Central Region Planning Team

Scale @ A0: 1:5,000

Date: 23/06/2026

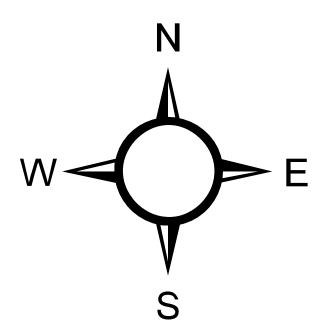
# DRAFT

### Legend

-  North Clydesdale Forests plan area
  -  Main Operational Entrances
  -  Forest Roads
  -  Water Pipelines
  -  Overhead powerline
  -  Underground powerline
  -  Watercourses within or near the plan area
  -  Core Paths
  -  Heritage
  -  Existing wind turbines within or close to the plan boundary
  -  Windfarm short rotation forestry zone
- Future forest design**
-  Productive conifers
  -  Non-productive native & mixed woodland
  -  Open
  -  FLS Natural Reserves (mixed woodland)

**NOTE: The above layers relate to this plan only & would need further investigation for land outside the plan boundary.**

0 75 150 300 450 600 Meters



Reproduced by permission of Ordnance Survey on behalf of HMSO. © Crown copyright and database right [2026]. All rights reserved. Ordnance Survey Licence number [100021242]. © Getmapping Plc and Bluesky International Limited 2026.

Scotland's National Forest Estate is responsibly managed to the UK Woodland Assurance Standard.

