

**CENTRAL REGION Crianlarich
LMP Area**





M6 Conservation and Heritage

Author: Stephen Murphy

Scale @ A3: 1:30,000

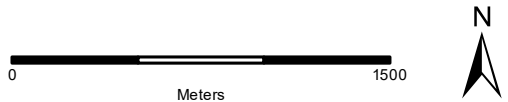
Date: 23/05/2019

Ancient woodland sites

-  Semi-natural woodland in 1750
-  Semi-natural woodland in 1860
-  Plantation in 1750
-  Plantation in 1860
-  Other woodland in 1750
-  Special area of conservation
-  Sites of special scientific interest

Black grouse lek areas

-  Priority 1
-  Priority 2
-  Heritage features
-  Water courses
-  Forest roads
-  Plan area



Reproduced by permission of Ordnance Survey on behalf of HMSO.
© Crown copyright and database right [2019]. All rights reserved.
Ordnance Survey Licence number [100021242].
© Getmapping Plc and Bluesky International Limited 2019.

