









Map 13 - Visitor Zones

Author: Robin Fuller

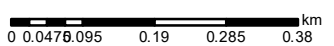
Scale @ A3: 1:10,000

Date: 23/02/2023

Legend

-  Blocks
- Core Paths**
-  Core Paths
- Rec - Walking**
-  Easy
-  Easy - All Ability (Scotland Only)
-  Moderate
-  Difficult
-  Strenuous (Scotland Only)
- Visitor Zones (Scot.)**
-  Interactive zone - Buffer around trail
-  Passive zone - Key views / backdrop from trail
-  Welcome zone - Key arrival or destination point
- Forest Roads**
-  Forest Roads

Orange line = popular desire lines



Reproduced by permission of Ordnance Survey on behalf of HMSO. © Crown copyright and database right 2023. All rights reserved. Ordnance Survey Licence number 100024925. © Getmapping Plc and Bluesky International Limited 2023.

Scotland's national forests and land are responsibly managed to the UK Woodland Assurance Standard.

